

# HEADWAYS

BUS RIDER'S GUIDE • WINTER 2023 • December 21, 2023 - March 13, 2024

## The Wave is Coming

Para  
español,  
dar vuelta  
al libro

### The First Wave is More Service

- 15-Minute frequency on Routes 18 & 19, Serving UCSC and downtown Santa Cruz
- Return of 90X, Express route between Santa Cruz and Watsonville during peak commuting times
- Higher frequency between Santa Cruz and Watsonville
- New Route 3 connecting UCSC campus to Live Oak and Capitola Mall
- Read more about METRO's service changes inside



# CEO MICHAEL TREE: WAVES OF CHANGE ARE COMING TO METRO

We are hard at work building a better METRO, planning waves of change to our bus system over the next several months to make routes faster, more frequent, and more reliable. These improvements are key to building a more convenient and sustainable bus network that enables you to move freely throughout Santa Cruz County, while doing your part to protect our fragile environment.

**The first big wave is more service.** This wave of change starts December 21 and includes 15-minute all-day service on Routes 18 and 19, serving UCSC and Downtown Santa Cruz. Other important changes include the return of express service between Watsonville and Santa Cruz during busy peak commute times, as well as an all-new Route 3 connecting Live Oak and the Capitola Mall with UCSC.

Have you had a chance to try our new sixty-foot articulated buses? This fall, we put ten of these high-capacity, “bendy” buses into service on routes serving UCSC, so students aren’t left behind when trying to make that important class.

Meanwhile, be on the lookout for more One Ride at a Time buses that feature stunning images of local wildlife, traveling the streets of Santa Cruz County. Every time you ride a METRO bus you can contribute important funds to our community partners, the Monterey Bay National Marine Sanctuary Foundation and the Bay of Life Fund. Donations from the One Ride at a Time program support making great strides to protect our Monterey Bay.

There are two ways to support One Ride at a Time. The first is super easy – simply ride the bus. Just hop on board and get ready to explore. For every 100,000 rides made on

METRO, our Rider Rewards program contributes \$2,000 to our community partners. Want to do more? For those who want to make an even bigger impact, we’re launching the Conservation Club. When you log your rides on Go Santa Cruz County’s Commute Tracker app, you are automatically enrolled. For every 25 rides Conservation Club members log on the app, \$10 is contributed to our community partners. In the future, Club members can also receive swag and access to special events, as well as other exclusive opportunities.

Keep your eyes on the horizon as more waves of change continue to arrive at METRO in 2024. Throughout the summer and fall, we’ll roll out more routes with 15-minute, all-day service. The goal is to deliver you a world-class METRO bus system that will carry more than 7 million riders a year, an increase of 53.2%.

Sincerely,



Michael Tree, CEO/General Manager



# IMPORTANT PHONE NUMBERS

ADA Paratransit (METRO ParaCruz)	(831) 425-4664
Cabrillo College Cart / Tram Service	(831) 479-6379
Hearing/Speech Impaired (CRS)	711
METRO Customer Service	(831) 425-8600
Monterey-Salinas Transit	(888) 678-2871
VTA	(800) 894-9908

# TABLE OF CONTENTS

Reimagine METRO Phase 1	2
Transit Centers	5-6
One Ride at a Time	7
Real-Time	8
Service Changes	9
Santa Cruz Metro Splash Pass	13
Mail-Order Forms	15



**Purchase fares and display tickets on your smartphone anytime, anywhere. Available for download on Google Play and the App Store.**


## SCHEDULES

Locator	17
Amtrak / Highway 17 Express	18-21
METRO Local Routes	22-69
System Maps	48-51
Monterey-Salinas Transit (MST)	71-72

scmetro.org • @SantaCruzMETRO

# LARGE PRINT HEADWAYS

A large print copy can be requested from **Customer Service (831) 425-8600** or by emailing **MailOrderHeadways@scmtd.com** to request to be added to the distribution list.



◀ For complete pass and transfer information, refer to our new fares brochure or visit **scmetro.org/fares**.

# METRO FARES

Veteran fare discounts available for Veteran ID's noting Service Connected.

	Santa Cruz County (Local Service)						Amtrak / Highway 17 Express			
	1 Ride (cash)	Day Pass	3-Day Pass	7-Day Pass	31-Day Pass	15-Ride Pass	1 Ride (cash)	Day Pass	31-Day Pass	15-Ride Pass
Adult (Age 18 and over)	\$2	\$6	\$15	\$32	\$65	\$27	\$7	\$14	\$145	\$94.50
Discount Fare (See p. 10)	\$1	\$3	\$7.50	\$16	\$32	\$13.50	\$3.50	\$14	\$145	\$94.50
Child	Youth Cruz Free pilot program allows K-12 Students to ride METRO for free.* Show your student ID to board (suggested for 9-12th grade). *Youth Cruz Free does not apply to Highway 17 Express service.									

**CASH FARES: Please have exact change ready when boarding the bus. Operators do not make change and will not provide cash refunds.**

# WELCOME TO YOUR NEW NETWORK!

## The First Wave is More Service

On December 21, Santa Cruz METRO is launching a new and better network, designed to help you go more places faster. Here are the big changes:

- **Simpler routes linking Santa Cruz, Capitola, Cabrillo College, and Watsonville.**

New Routes 1 and 2 replace the old routes 69A, 69W, and 71. (Freedom Boulevard outside Watsonville and Aptos High School will now be on the new Route 73.)

- **Simpler and more frequent service inside Watsonville.**

We're replacing several of Watsonville's once-an-hour routes with a simpler pattern of routes that mostly run every 30 minutes.

- **15-minute frequency to UCSC.**

Continuing the improvements started in September, Routes 18 and 19 on the west side of Santa Cruz now run every 15 minutes at most hours.

- **New direct service linking UCSC, Santa Cruz and Live Oak.**

New Route 3 provides direct service to UCSC from Capitola Mall, Live Oak, and Seabright. It's a combination of old routes 10, 66, and 68, with some added changes due to the upcoming Murray Bridge reconstruction.

- **Faster service to Scotts Valley and San Lorenzo Valley.**

All route 35 trips will now run direct between Santa Cruz and Scotts Valley, without deviating to Emeline Ave. An extension of Route 4 will serve that area instead.

- **Service to La Selva Beach** on extended Route 55.

One other big change is coming in downtown Santa Cruz. Pacific Station, where all routes meet in Santa Cruz, will close for reconstruction in February 2024. When it does, the Downtown transit hub will move to the River Front Transit Center, a temporary center with stops on Front St, River St and Soquel Ave, right next to Trader Joe's and CVS.

A map on page 6 shows where routes connect in Santa Cruz at the River Front Transit Center. The color maps on pages 50-51 show the whole network, and where the routes connect with each other.

# HOW DID MY ROUTE CHANGE?

Are you used to our old routes? Look up your old route number here to see what's changed, then look up your new route number in this book.

Old Route Number	New Service
4	Extended to serve the County Offices on Emeline Ave.
10	Replaced by new Route 3. Route 3 will enter UCSC via the West Gate.
15	Deleted. Use Routes 3, 18, or 19 to travel between UCSC and downtown.
18, 19	No change in route, but now every 15 minutes at most times.
20	No change.
35, 35E	All 35E trips are replaced by 35 trips. Use Route 4 to reach the County Offices on Emeline Ave in Santa Cruz.
40, 41, 42	No change.
55	All trips extended to La Selva Beach.
66, 68	Replaced by new Route 3. For service on Water St see Routes 1 and 2.
69A	Service along Capitola Rd and 41st Avenue is replaced by Route 2. The rest of the route is replaced by Route 1. Route 2 serves Water St instead of Soquel Ave west of Morrissey Blvd.
69W	Replaced by Route 2, every 30 minutes. Route 2 serves Water St instead of Soquel Ave west of Morrissey Blvd.
71	Mostly replaced by Route 1. The rural part of Freedom Blvd, between Aptos and Freedom Centre, is replaced by Route 73. Clifford Ave is replaced by Route 73.
72	No change.
75	No longer serves Loma Prieta Ave, mostly remains the same. See also Route 72 for additional service along Green Valley Rd.
79	No longer runs along Martinelli St or Freedom Blvd. The rest of the route is twice as frequent, with service every 30 minutes.
91X	Replaced by Route 90X. More direct route between Watsonville and Santa Cruz. Similar to Route 91X, except it does not serve Cabrillo College nor Dominican Hospital.

# METRO CUSTOMER SERVICE

See Holiday Calendar on page 12 for closures.

(831) 425-8600 | [scmetro.org/cs](http://scmetro.org/cs)

## Santa Cruz Metro Center (SCMC)

920 Pacific Avenue, Downtown Santa Cruz

- Lobby Hours: Monday-Saturday, 6:30am- 9pm & Sunday 6:30am-8pm
- Customer Service Window Hours: See website for details

\*Relocating Feb. 2024, see Page 6 for details.

## Watsonville Transit Center (WTC)

475 Rodriguez Street, Downtown Watsonville

- Lobby Hours: 5:30am-8pm
- Customer Service Window Hours: See website for details

## Customer Service Provides:

- Bilingual Customer Service Assistance
- Bus Route Information
- Discount Photo ID
- Lost & Found
- Bus Pass Sales, including Smart Card and Cruz Cash Card reloads
- Bus Pass Mail-Order Forms: Available online at [scmetro.org/mail-order](http://scmetro.org/mail-order), and page 15 and 16 of this edition of Headways.
- Add Funds to Diminishing Balance Account for ParaCruz Customers.
- Customer Service Call Kiosk: Virtually connect with a Customer Service Representative using our one-way video calling system.


## Lost & Found

To inquire about and claim lost items, call Customer Service during business hours or file a Lost & Found Ticket by visiting [service.scmttd.com](http://service.scmttd.com).

- Items are held at Santa Cruz METRO Center.
- Lost bicycles, helmets, and bike locks can be claimed directly from security personnel. The owner must be able to describe the item in full detail in order for property to be released.
- Legal photo ID is required for all claims.
- Operators and staff will not use bus radios to check on lost items.

## Download Ecolane

Customers who want to schedule a ParaCruz ride have the convenience of viewing available trips, booking rides, vehicle tracking, and checking their Diminishing Balance Account funds via METRO's Ecolane App. Available for download at the App Store or Google Play. For more information visit [scmetro.org/apps](http://scmetro.org/apps) or use Ecolane self-serve at [paracruz.ecolane.com/selfservice/login](http://paracruz.ecolane.com/selfservice/login).



**Customer Service  
Call Center**  
**(831) 425-8600**

CRS Hearing & Speech Impaired Services: 711

**ParaCruz Reservations**  
**(831) 425-4664**

**Apply for ParaCruz**  
[www.adaride.com](http://www.adaride.com) or  
call (877) 232-7433  
Mon - Fri, 8am - 4pm



## How Are We Doing?

We welcome your compliments, suggestions or complaints about our service.

Customer Service Reports can be submitted at [scmetro.org/cs](http://scmetro.org/cs) by selecting "Customer Service Report" from the drop-down menu or provide operator feedback by selecting "Operator Feedback."

Thank you for taking the time to help us improve your public transit system. Please keep in mind, each department has a different response time due to internal investigations on a case-by-case basis. Average response time is 10 business days.



SCAN ME

# SANTA CRUZ METRO TRANSIT CENTERS

METRO operates four Transit Centers in Santa Cruz County | [scmetro.org/transit-centers](http://scmetro.org/transit-centers)

## Santa Cruz Metro Center (SCMC) (Pacific Station, Main Transit Center)

920 Pacific Avenue, Downtown Santa Cruz

- 2 Ticket vending machines available, 1 inside lobby during lobby hours and 1 outside available 24-hours per day.
- Onsite Customer Service Representatives available, Mon - Fri
- Customer Service Call Kiosk available daily

\*Relocating Feb. 2024, see Page 6 for details.

## Watsonville Transit Center (WTC)

475 Rodriguez Street, Downtown Watsonville

- Ticket vending machine now located outside, available 24-hours per day
- Onsite Customer Service Representatives available, Mon - Fri
- Customer Service Call Kiosk available daily

## Capitola Mall Transit Center

This Transit Center is not staffed.

1855 41st Avenue, Capitola

- Ticket vending machine available 24-hours per day

## Cavallaro Transit Center

This Transit Center is not staffed.

246 Kings Village Road, Scotts Valley

- Ticket vending machine available 24-hours per day
- Overnight parking is now available by permit. To purchase a permit use the Passport Parking App and select zone 9506. For details visit [scmetro.org/apps](http://scmetro.org/apps).

## We're Hiring!

We're hiring Bus Operators! Bus Operators will earn almost \$100k in wages and benefits, hiring bonus of up to \$4,000 and 5% salary increase every year! Competitive benefits include pension, bilingual pay, medical, dental, vision life and more! No previous commercial driving experience needed. Apply today.



SCAN ME

## Protecting Our Monterey Bay, One Ride at a Time



### Make Your Impact.

Every ride donates to our partners in protecting the environment.



## Advertise with Metro!

Get the message out about your business to engage community members with advertising on METRO's fixed-route and ParaCruz vehicles. Contact [busads@scmetro.org](mailto:busads@scmetro.org) or [scmetro.org/ads](http://scmetro.org/ads) for details and pricing.

# RIVER FRONT TRANSIT CENTER

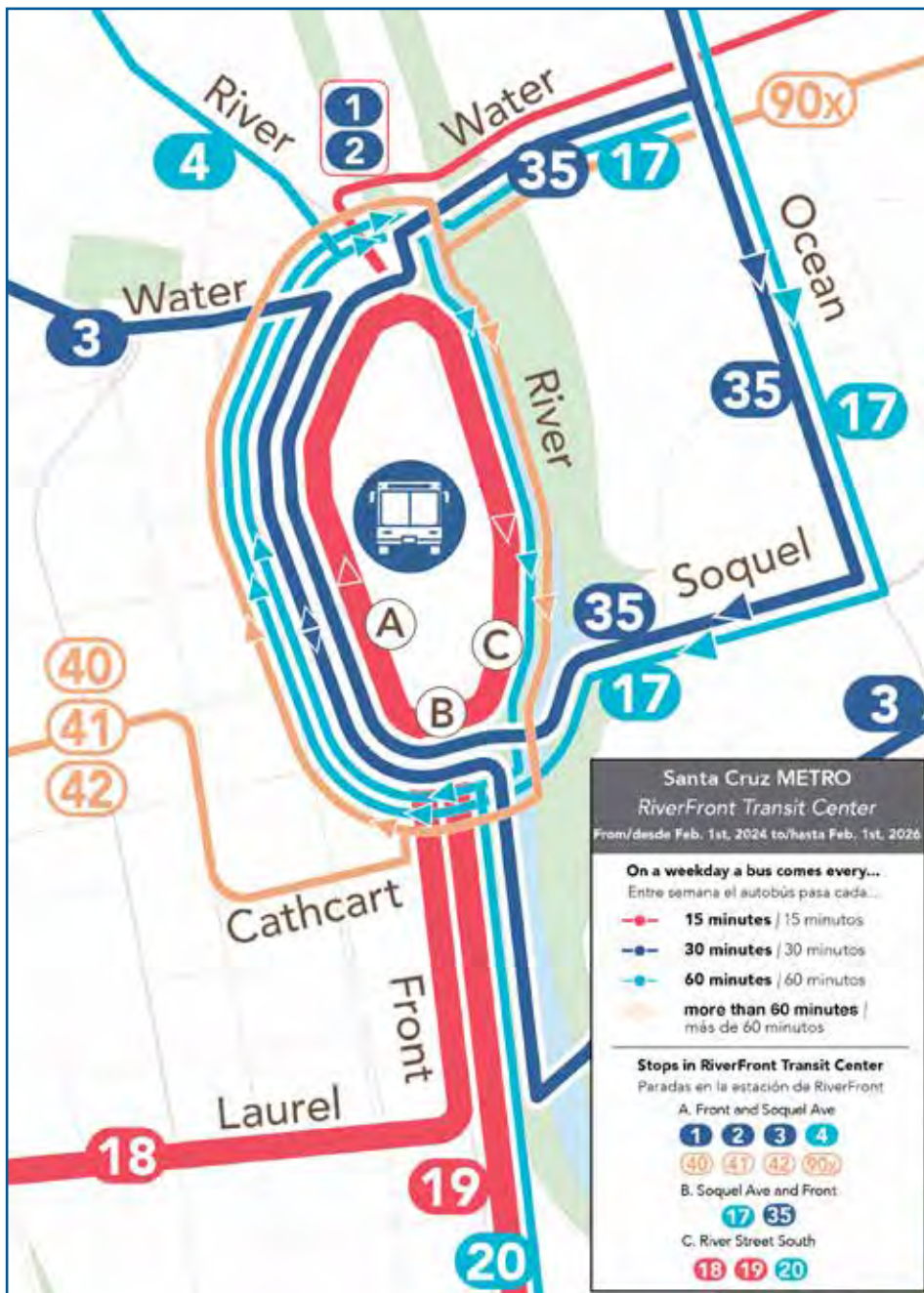
Starting/Opening February 2024

The redevelopment of Pacific Station in Santa Cruz into 126 units of affordable housing and a new bus station will require the relocation of METRO's downtown operations for a period of at least two years. The curbside space in the area bounded by Front Street, River Street, River Street South and Soquel Avenue will be used as the temporary transit center. Lane operations from the current Pacific Station will be mapped onto the temporary facility:

- Lane 1 (Routes 18, 19 and 20) will operate from Area C, River Street South at Soquel Avenue (new bus stop);
- Lane 2 (Highway 17 and Route 35) will operate from Area B, the existing bus stop pullout on Soquel Avenue between Front Street and River Street South;
- Lanes 3/4 (Routes 1, 2, 3, 4, 40, 41, and 42) will operate from Area A, the existing bus stop on Front Street at Soquel Avenue.
- Routes 1, 2, 18, 19 and 20 will all serve the same stops, meaning no walking will be required when transferring.

A short walk will be required when transferring between other routes. There will also be a new Customer Service Center directly across the street from the facility at 603-605 Front St. Public restrooms will be available in the Soquel/Front Parking Garage.

\* this information is a draft, visit the METRO website for final information.





# PROTECTING OUR MONTEREY BAY, ONE RIDE AT A TIME

One Ride at a Time is a campaign that gives everyone in Santa Cruz County an opportunity to protect our extraordinary natural resources just by simply riding the bus.

Our home, the Monterey Bay region, is the hottest hotspot for biodiversity in North America according to a study conducted by The Nature Conservancy. Its dynamic confluence of land and sea creates unique ecosystems and supports iconic wildlife from secretive mountain lions to majestic blue whales.

Since January 2023, every ride on a METRO bus donates to our partners in protecting the environment. All you have to do is hop on board and METRO will make a financial contribution to the Monterey Bay National Marine Sanctuary Foundation and the Bay of Life Fund as part of METRO's rider loyalty program.

Ride METRO today to protect our Monterey Bay, one ride at a time!

## Why Metro Is Leading this Campaign

METRO'S mission is to provide environmentally sustainable transportation to Santa Cruz County. Every ride on a METRO bus takes cars off the road and significantly reduces greenhouse gas emissions.

One Ride at a Time is an opportunity to not only educate the public about the benefits of public transit and the unique natural resources of the Monterey Bay but inspire people to take action.

## Join Our Conservation Club to Donate Even More

While METRO has committed to donate for every ride, you have the chance to contribute even more. Take your commitment to the next level by joining our Conservation Club.

Become a Conservation Club member and log your rides at GO Santa Cruz County, and you can donate an extra \$10 per 25 bus rides to our environmental partners. Plus, you'll get exclusive access to events, speakers, promo items and more.

## Log Your Rides on Desktop

1. Create an account at [scmetro.org/gosantacruz](https://scmetro.org/gosantacruz), the online ridesharing portal administered by GO Santa Cruz County.
2. Once you have an account, use the portal to log your bus trips. You'll earn 10 points for each trip with a maximum of two rides per day that count towards your point accruals.
3. When you reach 250 points, or 25 rides, use the portal to select one of our nonprofit partners to receive a \$10 donation.
4. You can also see the greenhouse gas emissions reductions you've made by riding public transit and compete against other riders to see who can make the biggest impact.

## Log Your Rides on Mobile

1. Download the Commute Tracker app from the App Store or the Google Play store.
2. Setup your account and select CRUZ511.org.
3. Follow the prompts to allow Commute Tracker to automatically log your trips by turning on location tracking.
4. When you reach 250 points, or 25 rides, you can select a nonprofit partner to receive a \$10 donation.

For more help setting up Commute Tracker, visit: [scmetro.org/ctsetup](https://scmetro.org/ctsetup).

## Our Campaign Partners

One Ride at a Time is made possible by a partnership between METRO, Santa Cruz County Regional Transportation Commission (SCCRTC), the Monterey Bay National Marine Sanctuary Foundation, Bay of Life Fund, and renowned photographer-writer team Frans Lanting and Chris Eckstrom.

To learn more about One Ride at a Time visit [scmetro.org/onerideatime](https://scmetro.org/onerideatime).



# METRO Now Offers Real-Time Route Information Across Multiple Platforms

METRO is now providing a real time bus arrival feed utilizing GTFS-RT, the transit industry standard, that enables riders to access real-time information on routes and bus locations in the most popular travel apps and websites. Real-time arrival information enables riders to know exactly when the bus will arrive, be aware of disruptions to service, such as traffic incidents, and know how full the bus is before it arrives. Travel with greater ease by taking advantage of real-time information that will help you make better trip decisions, using any platform you prefer:

- Transit App and other popular smartphone apps
- Google Maps and Apple Maps Trip Planners
- METRO Real-Time website, [rt.scmetro.org](http://rt.scmetro.org)
- Text message "SCM XXXX" to 41411 (where XXXX is either a numeric stop ID, or transit center lane such as "scmc1" or "wtc2") for predicted arrivals within 30 minutes

## Transit App

METRO riders can now plan a trip using popular transit apps that utilize GTFS-RT real-time transit data, such as Transit App. This app provides published bus schedules, bus arrivals predictions and service alerts. Since it supports most other transit agencies as well, it can also help plan trips to destinations beyond Santa Cruz County.

The Transit app is available for both Apple iOS and Android phones.

Learn more on how to use Transit App.



Download the Transit App.



## Google Maps and Apple Maps

METRO riders can now utilize Google Maps and Apple Maps to travel with METRO. Both Google Maps and Apple Maps allow riders to choose a travel method, enabling you to select which bus to take to your destination.

Check out either map service on your phone or desktop:

### Apple Maps



### Google Maps



## METRO Real-Time

The METRO Real-Time website puts real-time bus information at your fingertips, showing the location of METRO vehicles on a route map, predicted arrival time at any bus stop, a trip planner, and an option to subscribe to service alerts.

To access METRO Real-Time and to subscribe to customized route and stop specific notifications for your regular commute go to [rt.scmetro.org](http://rt.scmetro.org) on desktop or mobile. Please note, METRO's former route service alerts (sent from GovDelivery.com) were discontinued July 1. Subscribers to that former service are strongly encouraged to subscribe anew at [rt.scmetro.org](http://rt.scmetro.org).

To learn more visit [scmetro.org/apps](http://scmetro.org/apps).



# SCHEDULE CHANGES

## Winter Service starting December 21, 2023

### Major Service Changes: Reimagine METRO - Phase 1

#### New Routes 1, 2, 3, and 73 Have Replaced Routes 10, 66, 68, 69A, 69W, and 71

As part of Reimagine METRO – Phase 1, many routes have been combined and simplified, with new route numbers.

**Riders are advised to review all of the route changes below, and then view the new schedules and maps to see the changes in detail.**

#### New Watsonville – Santa Cruz Express Service: Route 90X

New Route 90X brings back express service between Watsonville and Santa Cruz. This new route serves limited stops in Watsonville and Santa Cruz, but travels mainly on Highway 1.

#### School Term Service UCSC

**Weekdays/Weekends:** There is no Winter 2023-24 UCSC “ST” service. All UCSC routes will operate throughout the Winter 2023-24 schedule including UCSC quarter breaks (METRO holidays excepted).

#### San Lorenzo Valley School District

**Weekdays:** San Lorenzo Valley “ST” service will operate December 21, 2023 and from January 9, 2024 through the end of the Winter 2023-24 schedule, except for the following dates: January 15, 2024 (Martin Luther King Jr. Day); February 19 - 23, 2024.

**Route-specific Schedule Changes between Fall and Winter schedules - Routes not specifically mentioned below will continue to operate the same schedule as Fall 2023 Service.**

#### Route 1 – Soquel/Cabrillo/Airport **NEW ROUTE**

**Weekdays/Weekends:** This new route follows the route of discontinued Route 71 from Santa Cruz to Cabrillo College, then roughly the route of discontinued route 69A from Cabrillo College to Watsonville. From Santa Cruz Metro Center to Cabrillo College, it runs up Front St to River St to Water St to Poplar Ave to Soquel Ave/Dr to Cabrillo. It then continues on Soquel Dr to State Park Dr, then Highway 1, Airport Blvd, Freedom Blvd, Lincoln St, and E. Lake Ave (toward Watsonville Transit Center) and E. Beach St (leaving Watsonville Transit Center).

#### Route 2 – Capitola/Cabrillo/Main **NEW ROUTE**

**Weekdays/Weekends:** This new route mainly follows the route of discontinued Route 69W, but with some segments that used to be Route 71. From Santa Cruz Metro Center to Cabrillo College, it runs up Front St - River St - Water St to Poplar Ave (the routing of Route 71), then Soquel Ave - Capitola Road - Capitola Mall (route of 69W). From Capitola Road, it will operate on 41st Ave to Soquel Dr to Cabrillo College (route of 69W). From Cabrillo College, the route continues along Soquel Dr to Freedom Blvd (route of 71), where it enters Hwy 1 to Main St in Watsonville (returning to 69W route). Finally, it will continue along Main St to W. Lake Ave to Watsonville Transit Center (unlike Route 69W, it will not run on Rodriguez St).

#### Route 3A/3B – UCSC/Capitola Mall/Live Oak **NEW ROUTE**

**Weekdays/Weekends:** This new route offers direct service from Capitola Mall, Live Oak, and Seabright to UCSC by combining segments of Live Oak routes 66 and 68 with former UCSC Route 10 that ran via High St. Both the 3A and 3B routes start at Capitola Mall, travel down 41st Ave then 38th Ave to Portola Dr and 17th Ave. At 17th Ave, 3A continues along East Cliff Dr, eventually turning right at 7th Ave. Route 3B follows the path of the former Route 66, along 17th Ave, left on Brommer St, and right on 7th Ave. From 7th Ave and Brommer St, both routes continue up 7th Ave to Soquel Ave, then Soquel Ave (passing Harbor High) to Seabright Ave, then Broadway to the Metro Center. From the Metro Center, both routes 3A and 3B follow the route of the former route 10 along High St to UCSC, but access the campus loop from the West Gate rather than the Main Gate. From UCSC, the route returns to the Metro Center, then returns to Capitola Mall along the same routes of Brommer/17th or East Cliff.

#### Route 4 – River/Harvey West/Emeline **ROUTE CHANGE**

**Weekdays:** Route 4 will provide service to both the Harvey West area and to the Emeline Complex/County Health. From Santa Cruz Metro Center, the route will travel along River St to Vernon St/METRO Admin, then the Encinal/Harvey West loop to Housing Matters on Coral St, then Hwy 1 and Plymouth St to Grant St and the Emeline Complex. Then the route returns to Hwy 1, River St to METRO Admin, then the Harvey West loop, and finally River St back to Metro Center.

# SCHEDULE CHANGES

## **Route 10 – UCSC via Main Gate – High DISCONTINUED – SEE ROUTES 3A/3B**

**Weekdays/Weekends:** Service to UCSC via High St is now provided by the new Routes 3A and 3B. Between the two routes, service from High St to UCSC runs every 30 minutes – twice the service of the old Route 10.

## **Route 15 – UCSC via West Gate – Laurel DISCONTINUED – SEE ROUTES 3A/3B AND 19**

**Weekdays:** This route has been discontinued. Service from Santa Cruz Metro Center to UCSC West Gate is provided by Routes 3A/3B and 19.

## **Route 18 – UCSC via Main Gate - Mission**

**Weekdays/Weekends:** Departure and arrival times have been adjusted by a few minutes along the route. Trips which formerly operated as “ST” trips only while UCSC was in session will now operate every week (except METRO holidays).

## **Route 19 – UCSC via West Gate – Bay**

**Weekdays/Weekends:** Departure and arrival times have been adjusted by a few minutes along the route. Trips which formerly operated as “ST” trips only while UCSC was in session will now operate every week (except METRO holidays).

## **Route 20 – UCSC via Main Gate – Delaware/ Western**

**Weekdays/Weekends:** Departure and arrival times have been adjusted by a few minutes along the route.

## **Route 35 – Highway 9/Scotts Valley**

**Weekdays:** Weekday daytime service to Boulder Creek Country Club will now be provided by Route 35 instead of Route 35E.

## **Route 35E – Highway 9/Scotts Valley/Emeline DISCONTINUED**

**Weekdays:** Service to the Emeline Complex/County Health Services will be provided by Route 4. Weekday daytime service to Boulder Creek Country Club will be provided by Route 35.

## **Route 42 – Davenport/Bonny Doon**

**Weekends:** Departure times have changed along the route.

## **Route 55 – Cabrillo/Rio Del Mar/La Selva Beach ROUTE CHANGE**

**Weekdays/Weekends:** All trips will now serve Clubhouse Dr, Sumner Ave, and Via Pacifica. In addition, the route will be extended to La Selva Beach.

From La Selva Beach, the route will return to San Andreas Rd and Hwy 1, where it resumes the previous routing.

**Weekdays:** The route will operate seven trips per day at an interval of one hour and forty minutes.

**Weekends:** The route will operate three trips per day, departing Capitola Mall at 9:00am, 1:00pm, and 5:00pm.

## **Route 66 - Live Oak/17th DISCONTINUED – SEE ROUTES 3A/3B**

**Weekdays/Weekends:** This route has been discontinued. Routes 3A and 3B serve Capitola Mall, Live Oak, Harbor High, and Seabright/Broadway.

## **Route 68 - Broadway/Portola DISCONTINUED – SEE ROUTES 3A/3B**

**Weekdays/Weekends:** This route has been discontinued. Routes 3A and 3B serve Capitola Mall, Live Oak, Harbor High, and Seabright/Broadway.

## **Route 69A - Capitola/Cabrillo/Airport DISCONTINUED – SEE ROUTES 1 AND 2**

**Weekdays/Weekends:** This route has been discontinued. Watsonville – Santa Cruz service from Airport Blvd, Freedom Blvd, and Lincoln St is now part of Route 1. Service along Capitola Road and Soquel Dr is now part of Route 2.

## **Route 69W - Capitola/Cabrillo DISCONTINUED – SEE ROUTES 1 AND 2**

**Weekdays/Weekends:** This route has been discontinued. Depending on the segment, new service is provided by Route 1 or Route 2. Route 2 provides service to Capitola Rd, Capitola Mall, Cabrillo College, and Main St in Watsonville.

## **Route 71 – Soquel/Freedom DISCONTINUED – SEE ROUTES 1, 2, AND 73**

**Weekdays/Weekends:** This route has been discontinued. Depending on the segment, new service is provided by Route 1, Route 2, or Route 73. Service on Lincoln St and Freedom Blvd (to Freedom Centre) is now provided by Route 1. Service on Clifford Ave and Freedom Blvd from Clifford Ave to Soquel Ave (Freedom/Day Valley/Aptos High), is provided by Route 73. Service on Soquel Drive from Freedom Blvd to Aptos Village, Rancho Del Mar Shopping Center, and Cabrillo College is provided by Route 2. Service along Soquel Drive between 41st Ave and Capitola Rd is provided by Route 1.

# SCHEDULE CHANGES

## Route 72 – Green Valley – Watsonville Hospital

**Weekdays/Weekends:** Departure and arrival times have been adjusted by a few minutes along the route.

## Route 72W – Green Valley – Corralitos

**Weekdays/Weekends:** Departure and arrival times have been adjusted by a few minutes along the route.

## Route 73 – Soquel/Freedom/Cabrillo **NEW**

**Weekdays/Weekends:** This new route provides service along Freedom Blvd and Soquel Drive from Watsonville Transit Center to Cabrillo College, replacing the discontinued Route 71 between Freedom Blvd/Airport Blvd and Soquel Dr. In addition to Cabrillo College, this route serves Aptos High School, Aptos Junior High, and Aptos Village.

## Route 75 – Green Valley **ROUTE CHANGE**

**Weekdays/Weekends:** The route will return from Freedom Centre to Watsonville Transit Center via Freedom Blvd and Green Valley Rd, replacing the segment of the old route that continued on Airport Blvd to Loma Prieta Ave to Green Valley Rd. Departure and arrival times have been adjusted by a few minutes along the route.

**Weekends:** Service will operate on an hourly schedule, instead of every 70 minutes.

## Route 79 – East Lake **ROUTE CHANGE**

**Weekdays/Weekends:** The route will serve E. Beach St then Hushbeck Ave, Bronte Ave, Bridge St, and Tuttle Ave before traveling along E. Lake Ave to College Rd and Lakeview Rd. The route returns to Watsonville Transit Center directly along E. Lake Ave; it does not serve Martinelli Ave or Freedom Blvd. Service is provided every 30 minutes – twice the frequency of the old Route 79 – and arrivals at Watsonville Transit Center are timed for connections to other routes serving Main St, Freedom Blvd, and Green Valley Road.

## Route 90X – Watsonville – Santa Cruz Express **NEW ROUTE**

**Weekdays:** The route will provide express service in the morning and afternoon peak hours between Watsonville and Santa Cruz via Highway 1. It will start at Watsonville Transit Center and serve limited stops on Main St before entering Highway 1. The route will exit Highway 1 at Soquel Dr, then make limited stops along Soquel Ave and Water St on the way to Santa Cruz Metro Center. From Santa Cruz Metro Center, it will follow the same route in reverse: Water St, Soquel Ave, Hwy 1, and Main St to Watsonville Transit Center. Route 90X does not serve Cabrillo College; however, frequent service to Cabrillo College is provided by Routes 1 and 2 from both Watsonville, Santa Cruz, Aptos, and Soquel. Route 73 provides additional service to Cabrillo from Watsonville, Freedom/Day Valley, and Aptos.

## Watsonville Circulator **DISCONTINUED – SEE ROUTES 1, 2, 72, 73, 74S, 75, AND 79**

**Weekdays/Weekends:** This route has been discontinued. Routes 1, 2, 72, 73, 74S, and 75 provide service to Freedom Centre. Route 1 provides service to Airport Blvd, Freedom Blvd, and Lincoln St. Routes 72, 74S, and 75 provide service to Green Valley Road. Routes 2, 72, 73, and 75 offer service on Main St. Route 79 now serves E. Beach St every 30 minutes instead of hourly.



# HOLIDAY CALENDAR

Holiday	Date	Local METRO Service	Amtrak Hwy 17 Express	ParaCruz Service	Customer Service Window	Call Center	Admin Offices
Christmas Eve*	Sun, Dec 24, 2023	Weekend Schedule	Weekend Schedule	Weekday Schedule	Open **	Open	Open
Christmas Day	Mon, Dec 25, 2023	No Service	Weekend Schedule	No Service	Closed **	Closed	Closed
New Year's Day	Mon, Jan 01, 2024	No Service	Weekend Schedule	No Service	Closed **	Closed	Closed
Martin Luther King Day	Mon, Jan 15, 2024	Weekend Schedule	Weekday Schedule	Weekday Schedule	Open **	Open	Closed
Presidents' Day	Mon, Feb 19, 2024	Weekday Schedule	Weekday Schedule	Weekday Schedule	Open **	Open	Open
Memorial Day	Mon, May 27, 2024	No Service	Weekend Schedule	No Service	Closed **	Closed	Closed
Juneteenth	Wed, Jun 19, 2024	Weekday Schedule	Weekday Schedule	Weekday Schedule	Open **	Open	Open

\* Last Departures are at 8pm, except Hwy 17 Express \*\* Subject to change, see website for updates.



# SANTA CRUZ METRO SPLASH PASS

This cash-free, contactless mobile ticketing solution allows Santa Cruz METRO riders to purchase fares and display tickets on their smartphone devices anytime, anywhere. The METRO Splash Pass can be downloaded from Google Play and the Apple App Store. Riders have the option of purchasing Local and Highway 17 Express tickets including full or discounted options. 1-Ride, 15-Ride, Day, 3-Day, 7-Day and 31-Day passes are available using a debit or credit card or via digital payment services such as Apple Pay. Once purchased, riders simply activate their tickets on their phones and present them to the driver when boarding for visual validation or scan on the Hwy-17 Express validator. For use in Santa Cruz County and the Highway 17 Express to and from San Jose. Download the METRO Splash Pass today!



For more information visit [scmetro.org/apps](https://scmetro.org/apps).

## HOW TO USE METRO'S SPLASH PASS



1

Download the application from the App Store (for Apple iPhone users) or Google Play (for Android) by searching for "METRO Splash Pass." Once the app has downloaded open it up.



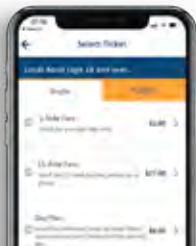
2

Select 'Buy Passes' to purchase a ticket or 'My Passes/Ticket Wallet' if you have already bought a ticket and want to use it.



3

Select the Fare Type (Local, Highway 17 Express, Discount). Discount fares require proof of eligibility.



4

Select the ticket or pass (1-Ride, Day Pass, 15-Ride, 31-Day Pass) then accept the terms and conditions.



5

Choose the payment method you require by either entering credit or debit card information, which you can store on the app to make repurchase faster, or via a digital wallet.



6

Once purchase is complete, tickets can be found in the Ticket Wallet. Select the ticket when you are getting ready to board.



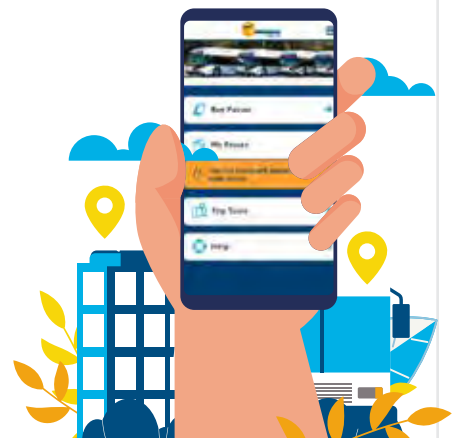
7

Select "Activate Ticket" just before boarding to make your ticket active. Tickets are active for 30 minutes on local routes & 90 minutes for Hwy 17 Express before expiring.



8

When boarding a local bus, show your ticket to the driver. They will visually inspect the validity of the ticket. On the Hwy 17 Express, scan the ticket's QR code using the validator on the bus.



# DISCOUNT FARE AND PASSES ELIGIBILITY

Qualifying individuals (older adults or people with disabilities) must present **ONE** of the following forms of verification below to a Bus Operator upon boarding.

## For Older Adults 62+

- A METRO Discount Photo ID Card
- A Discount Photo ID Card/ Paratransit ID Card issued by another transit agency
- A Senior Citizen ID Card
- Identification that displays date of birth (e.g. passports and birth certificates)
- Current State Driver's License or current State ID Card

## For People with Disabilities

- A METRO Discount Photo ID Card
- A METRO ParaCruz ID Card
- A Discount Photo ID Card issued by another transit agency
- A Medicare ID Card
- A valid ID Card for a California Disabled Person Parking Placard
- A Disabled Veteran's Service Connected ID Card

## APPLYING FOR A METRO DISCOUNT PHOTO ID

Qualifying individuals can apply for a METRO Discount Photo ID to receive discount fares and passes.

### METRO Discount Photo ID Benefits

- Provide proof of eligibility for METRO discount fares and passes.
- Qualify to ride with attendants with no extra fare and/or children at the discount fare.
- Qualify for the discount fares offered by other transit agencies.

### Where to Apply and Fees

- Visit the Customer Service Information Booth at the Santa Cruz METRO Center or the Watsonville Transit Center during business hours. Appointments are needed for new applicants.
- \$2.00 to process a new Photo ID Card
- \$2.00 for the first replacement of a lost card
- \$5.00 for the replacement of a lost card thereafter

### Criteria for Applying

- Older Adults 62+ must present **one** of the forms of identification listed previously.
- People with disabilities must present **one** of the forms of identification listed previously **or** a completed Discount Fare Application form. The form must be completed by a medical practitioner or other professional, verifying your disability. Only original completed forms will be accepted, copies not permitted.
- To obtain the Discount Fare Application, read the Discount Fare Program section at [scmetro.org/agency-info/administration/policies](http://scmetro.org/agency-info/administration/policies). Print the application forms that are appended to the policy on the last few pages as Attachment A and Attachment B and are also linked separately underneath the policy link.

### Children

- Children (through age 17) may ride the bus for free under the Youth Cruz Free pilot program.
- Riders in 8th Grade and under may be asked by the driver to identify their grade level or the school they attend. Students may be asked to provide a student ID, if one is available.
- Riders in Grades 9-12 will be asked to show a student ID to the driver. Riders without a student ID get a special pass from their school or at the Pacific Station Customer Service Window in Downtown Santa Cruz or Watsonville Transit Center.

### Attendants

- People with disabilities who require an attendant are only required to pay one discount rate fare.
- To qualify, your application form must indicate that you need an attendant.
- A "green dot" will then be placed on your Discount Photo ID Card that allows you to receive this benefit.



# FIXED ROUTE MAIL-ORDER FORM

No time, no Internet, no problem – order bus passes by mail.

Simply fill out the form below indicating what type of ticket(s) or pass(es) you would like to purchase, enclose your check and mail it to the address below. We'll take care of the rest! For questions or for more information please visit our website at [www.scmetro.org](http://www.scmetro.org) or give us a call at **(831) 425-8600**.

Ticket Type	Reloadable Cruz Card	Price Per Ticket	X	Quantity	Sub-total
<b>1 RIDE TICKETS</b>					
Adult		\$2.00	X		
Discount*		\$1.00	X		
HWY 17 Express		\$7.00	X		
Discount HWY 17 Express		\$3.50	X		
<b>15 RIDE TICKETS</b>					
Adult		\$27.00	X		
Discount*		\$13.50	X		
HWY 17 Express		\$94.50	X		
<b>1 Day Passes</b>					
Adult		\$6.00	X		
Discount*		\$3.00	X		
HWY 17 Express		\$14.00	X		
<b>3-Day Consecutive Passes</b>					
Adult		\$15.00	X		
Discount*		\$7.50	X		
<b>7-Day Consecutive Passes</b>					
Adult		\$32.00	X		
Discount*		\$16.00	X		
<b>31-Day Consecutive Passes</b>					
Adult (Age 18-61)		\$65.00	X		
Discount*		\$32.00	X		
HWY 17 Express		\$145.00	X		
<b>METRO Cash Cards</b>					
\$10.00		\$10.00	X		
\$20.00		\$20.00	X		
\$30.00		\$30.00	X		
\$50.00		\$50.00	X		

Santa Cruz METRO gladly accepts the following methods of payment for purchasing PASSES by MAIL: **Local Personal Checks, Money Orders, Cashier Checks, and Commuter Checks.**

Payments must be for exact amount of purchase, no change or credits will be issued for payment overages. **PLEASE DO NOT SEND CASH.** For Credit Card purchases please visit one of our Ticket Vending Machines (TVM's), one of our Customer Service Booths or you can purchase Passes online at [scmetro.org/fares](http://scmetro.org/fares).

**PLEASE ALLOW 5 BUSINESS DAYS FOR PROCESSING FROM THE DATE YOUR ORDER IS RECEIVED BY METRO.**

Subtotal	\$
Shipping	\$1.50
<b>Total Amount Due</b>	<b>\$</b>

**MAIL ORDERS TO:**

Santa Cruz METRO Center  
 Attn: PASSES BY MAIL  
 920 PACIFIC AVE, STE. 21  
 SANTA CRUZ, CA 95060

Please be advised Santa Cruz METRO has a NO REFUND POLICY. PASSES/coupons are not transferable, refundable, or exchangeable.

## METRO SPLASH PASS

There has never been an easier more convenient payment method to purchase your fares than with the METRO's mobile ticketing app, the METRO Splash Pass. No need to visit a TVM, Transit Center, or use a mail-order form, just simply download the app. METRO riders can now purchase tickets using their Apple or Android smartphones by downloading the METRO Splash Pass on the App Store and Google Play. For more information visit [scmetro.org/apps](http://scmetro.org/apps)

## RELOADABLE CRUZ CARDS

All METRO Tickets, Bus Passes, and Cash Cards are available on our SMART CARD media, at **no** additional cost; simply check the CRUZ CARD box next to the kind of Pass you are purchasing. CRUZ CARDS are activated upon first use. Simply TAP-N-GO!

## \*DISCOUNT FARES

Qualifying individuals (62+ adults or people with disabilities) must present a Discount Photo ID to the Bus Operator upon boarding. For eligible forms of Discount ID please refer to the "Discount Fare & Passes Eligibility" page found in Headways.

## DELIVERY INFORMATION

Name: \_\_\_\_\_

Address: \_\_\_\_\_

City, State, Zip Code: \_\_\_\_\_

Phone: \_\_\_\_\_

Paracruz Client ID (If applicable): \_\_\_\_\_

# PARACRUZ DIMINISHING BALANCE & MAIL-ORDER FORM

No time, no Internet, no problem. Add funds to your Diminishing Balance Account or order ParaCruz coupons by mail.

Simply fill out the form below indicating what type of coupon(s) you would like to purchase or add funds to your Diminishing Balance Account, enclose your check and mail it to the address below. We'll take care of the rest! For questions or for more information please visit our website at **scmetro.org** or give us a call at **(831) 425-4664**.

## ADD FUNDS TO YOUR DIMINISHING BALANCE ACCOUNT

Please check amount to be applied to Diminishing Balance

- \$2.00     \$4.00     \$6.00     \$8.00  
 \$10.00     \$20.00     \$30.00     \$40.00  
 \$50.00     \$100.00     Other: \_\_\_\_\_

## PURCHASE PARACRUZ COUPONS

ParaCruz Coupon Type		Ticket Price	Quantity	Total
\$2.00 Coupon	x	\$2.00		
\$4.00 Coupon	x	\$4.00		
			<b>Subtotal</b>	\$
			<b>Shipping</b>	\$1.50
			<b>Total Amount</b>	\$

## PAYMENT METHODS

Santa Cruz METRO gladly accepts the following methods of payment for purchasing COUPONS and applying funds to your Diminishing Balance Account by MAIL: **Local Personal Checks, Money Orders, Cashier Checks, and Commuter Checks. Payments must be for exact amount of purchase, no change or credits will be issued for payment overages. PLEASE DO NOT SEND CASH. PLEASE ALLOW 5 BUSINESS DAYS FOR PROCESSING FROM THE DATE YOUR ORDER IS RECEIVED BY METRO.** For Credit Card purchases please visit one of our Customer Service Booths or you can purchase coupons online at **scmetro.org/fares**. For any questions, please contact ParaCruz Customer Service at **(831) 425-4664**.

## WHAT IS A DIMINISHING BALANCE ACCOUNT?

A Diminishing Balance Account allows ParaCruz Passengers to add funds to an internal account to be applied to future ParaCruz rides. No more fussing with coupons, no more worrying about having correct change, simply add funds to your account and let your driver know you would like your fare to be deducted from your Diminishing Balance Account.

For more information on Diminishing Balance, contact ParaCruz Customer Service at: **(831) 425-4664** or visit our website at **scmetro.org**.

## PARACRUZ COUPONS

Purchasing ParaCruz coupons by mail? Please indicate how many of each coupon you would like to purchase and include a \$1.50 shipping fee in order for your coupons to be mailed to you.

Please allow 5 business days for processing from the date your order is received by METRO. Need your coupons sooner? Consider adding funds to your Diminishing Balance Account instead and save on shipping.

### MAIL ORDERS TO:

Santa Cruz METRO Center  
Attn: PASSES BY MAIL  
920 PACIFIC AVE, STE. 21  
SANTA CRUZ, CA 95060

Please be advised Santa Cruz METRO has a NO REFUND POLICY. Passes/coupons are not transferable, refundable, or exchangeable.

## DELIVERY INFORMATION

Name: \_\_\_\_\_

Address: \_\_\_\_\_

City, State, Zip Code: \_\_\_\_\_

Phone: \_\_\_\_\_

Paracruz Client ID#: \_\_\_\_\_



# ROUTE LOCATOR

Almar Shopping Center (Westside Safeway)	18, 40, 42	Rancho Del Mar Shopping Center (Aptos Safeway)	2, 55
Aptos Library	1, 2, 55, 73	Roaring Camp Railroad	35
Boulder Creek Country Club	35	San Jose State University	17
Boulder Creek Pharmacy (METRO Pass Vendor)	35	San Lorenzo Park	1, 2, 4, 17, 35, 90X
Cabrillo College - Wats. Campus	1, 73, 79	Santa Cruz Beach Boardwalk	19, 20
Cabrillo College - Aptos Campus	1, 2, 55, 73	Santa Cruz Central Library	40, 41, 42
Capitola DMV	2, 3A, 3B, 55	Santa Cruz County Government Center	1, 2, 17, 35, 90X
Capitola Mall	2, 3A, 3B, 55	Santa Cruz Mission	3A, 3B
Capitola Village / Beaches / Wharf	55	Santa Cruz Social Security Office	40, 41, 42
Cavallaro Transit Center (Scotts Valley)	17, 35	Santa Cruz Wharf	19, 20
Costco	4	Santa Cruz Yacht Harbor / Beach	3A
Cowell Beach	19, 20	SAP Pavillion	17
Crestview Shopping Center	1	Simpkins Swim Center	3B
Diridon Station (Caltrain)	17	Soquel Village	1, 2
Dominican Hospital	1	UCSC Arboretum	18, 19, 20, 3A, 3B, 41, 42
Downtown Santa Cruz	1, 2, 17, 18, 19, 20, 35, 3A, 3B, 40, 41, 42	UCSC Barn Theatre	18, 19, 20, 3A, 3B, 41, 42
Emeline Complex Health Services	4	UCSC East Field Sport Complex	18, 19, 20, 3A, 3B
Felton Library	35	UCSC West Field House	18, 19, 20, 3A, 3B
Flea Market/Fairgrounds	79	Unemployment Office (EDD)	2, 3A, 3B, 55
Freedom Centre	1, 72, 73, 74S, 75	Watsonville Airport	1, 74S
Harvey West Park	4	Watsonville DMV	1, 73
Henry Mello Center	1, 79	Watsonville Health Center	1
Highlands County Park	35	Watsonville Hospital	1, 72, 74S
Housing Authority	2	Watsonville Social Security Office	72
Hwy 1/ North Coast Beaches	40, 42	Watsonville Square Shopping Center	2, 72, 74S, 75, 90X
Live Oak Family Resource Center	2	Watsonville Transit Center (METRO Pass Vendor)	1, 2, 72, 73, 74S, 75, 79, 90X
Live Oak Senior Center	2	West Cliff	19, 20
London Nelson Center	18		
Long Marine Lab (Seymour Center)	20		
METRO Administrative Offices	4		
Monterey Bay National Marine Sanctuary Exploration Center	19, 20		
Natural Bridges State Park	20		
Nisene Marks State Park	2, 73		
Nob Hill Shopping Center (Capitola)	55		
Pasatiempo Park & Ride	17, 35		
Ramsey Park	2, 72, 73, 74S, 75, 90X		



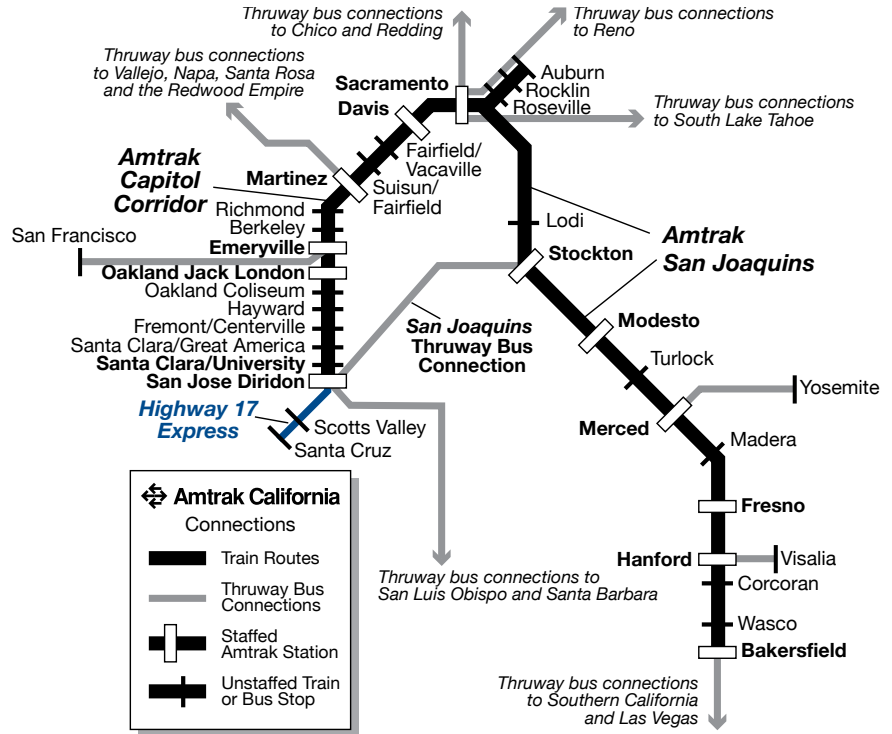
# Highway 17 EXPRESS

Amtrak Thruway

**WI-FI ON BOARD**

**Santa Cruz & Scotts Valley To San Jose Diridon Amtrak / Caltrain Station & San Jose**

Call Santa Cruz METRO Customer Service (831) 425-8600



Fares	Regular	Older Adult/Disabled*
Cash Single Ride	\$7.00	\$3.50
Highway 17 Express Day Pass ‡	\$14.00	\$14.00
- with exchange of Santa Cruz METRO Discount local day pass (\$3 credit)	\$11.00	\$11.00
- with exchange of Santa Cruz METRO local day pass (\$6 credit)	\$8.00	\$8.00
Highway 17 Express 15-Ride Pass ◇	\$94.50	\$94.50
Highway 17 Express 31-Day Pass ◇◇	\$145.00	\$145.00

**Amtrak Thruway tickets to or from Santa Cruz are honored on Highway 17 Express buses.**

\* **Older Adults/Certified Disabled Fare** -- For discounted fares, verification is required. Contact VTA or Santa Cruz METRO for more information.  
 ‡ **Highway 17 Express Day Pass** -- Day Passes issued on the Highway 17 Express service **are honored** on all Santa Cruz METRO and local VTA services for unlimited rides on the date specified.  
 ◇ **Highway 17 Express 15-Ride Pass** -- For single rides on Highway 17 Express only, **NOT honored on any VTA Service.**  
 ◇◇ **Highway 17 Express 31-Day Pass** -- **Are honored** on all Santa Cruz Metro and local VTA services for unlimited rides during the 31-day period that is imprinted on the back of the pass.  
 UCSC student ID and other types of UCSC bus passes are **NOT honored** on Highway 17 Express buses.  
 Cabrillo College student ID cards are **NOT honored** on Highway 17 Express buses.  
**NOTICE: Clipper cards are NOT honored.**  
**VTA Light Rail Transfers** are issued by request **ONLY** with Highway 17 Express Cruz Pass.

**Buy your Highway 17 Express tickets on the METRO Splash Pass app. Go to [scmetro.org/apps](http://scmetro.org/apps) for info.**

**Description of Service**

This inter-county express service is a joint effort among Valley Transportation Authority (VTA), Santa Cruz Metropolitan Transit District (SCMTD), Capitol Corridor Joint Powers Authority (CCJPA), San Joaquin Joint Powers Authority (SJJPA) and Amtrak.

- All buses stop at Pasatiempo.
- On weekends, buses begin or end at the San Jose Diridon Caltrain/Amtrak Station.

**Baggage**

The buses used for Highway 17 Express service provide storage space for baggage. Customers are responsible for loading and unloading baggage. SCMTD, VTA, Amtrak, CCJPA and SJJPA are not responsible or liable in any manner for baggage that is stolen, damaged or lost. No hazardous or combustible materials are allowed inside the bus.

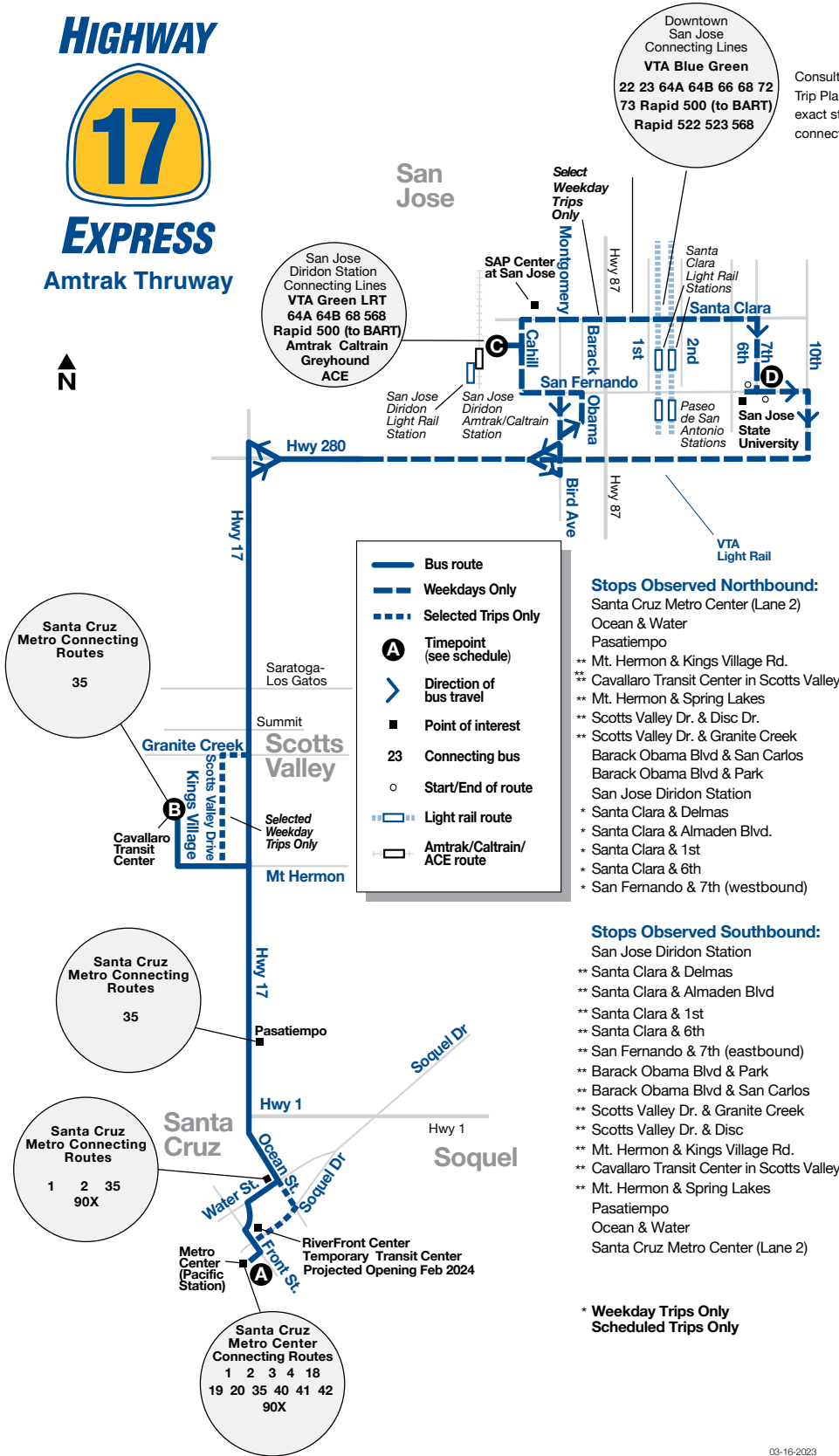
**Telephone Information**

**Santa Cruz METRO Customer Service 831-425-8600**

Hearing/Speech Impaired (CRS)	711
METRO website	<a href="http://scmetro.org">scmetro.org</a>
Hearing Impaired (TTY Only)	408-321-2330
VTA website	<a href="http://vta.org">vta.org</a>
Caltrain	800-660-4287
Hearing Impaired (TTY Only)	650-508-6448
Caltrain website	<a href="http://caltrain.com">caltrain.com</a>
Amtrak	800-USA-RAIL (800-872-7245)
Hearing Impaired (TTY Only)	800-523-6590
Amtrak website	<a href="http://amtrak.com">amtrak.com</a>
Capitol Corridor	877-9-RIDECC (974-3322)
Capitol Corridor website	<a href="http://capitolcorridor.org">capitolcorridor.org</a>
San Joaquins	800-USA-RAIL (800-872-7245)
San Joaquins website	<a href="http://amtraksanjoaquins.com">amtraksanjoaquins.com</a>
ACE	800-411-RAIL
ACE website	<a href="http://acerail.com">acerail.com</a>



# HIGHWAY 17 EXPRESS Amtrak Thruway



Consult VTA.org, Google Trip Planner or Transit App for exact stop locations of connecting lines

**Legend:**

- Bus route
- Weekdays Only
- Selected Trips Only
- A** Timepoint (see schedule)
- >** Direction of bus travel
- Point of interest
- 23 Connecting bus
- Start/End of route
- Light rail route
- Amtrak/Caltrain/ACE route

**Stops Observed Northbound:**

- Santa Cruz Metro Center (Lane 2)
- Ocean & Water
- Pasatiempo
- \*\* Mt. Hermon & Kings Village Rd.
- \*\* Cavallaro Transit Center in Scotts Valley
- \*\* Mt. Hermon & Spring Lakes
- \*\* Scotts Valley Dr. & Disc Dr.
- \*\* Scotts Valley Dr. & Granite Creek
- Barack Obama Blvd & San Carlos
- Barack Obama Blvd & Park
- San Jose Diridon Station
- \* Santa Clara & Delmas
- \* Santa Clara & Almaden Blvd.
- \* Santa Clara & 1st
- \* Santa Clara & 6th
- \* San Fernando & 7th (westbound)

**Stops Observed Southbound:**

- San Jose Diridon Station
- \*\* Santa Clara & Delmas
- \*\* Santa Clara & Almaden Blvd
- \*\* Santa Clara & 1st
- \*\* Santa Clara & 6th
- \*\* San Fernando & 7th (eastbound)
- \*\* Barack Obama Blvd & Park
- \*\* Barack Obama Blvd & San Carlos
- \*\* Scotts Valley Dr. & Granite Creek
- \*\* Scotts Valley Dr. & Disc
- \*\* Mt. Hermon & Kings Village Rd.
- \*\* Cavallaro Transit Center in Scotts Valley
- \*\* Mt. Hermon & Spring Lakes
- Pasatiempo
- Ocean & Water
- Santa Cruz Metro Center (Lane 2)

\* Weekday Trips Only  
\* Scheduled Trips Only

03-16-2023



HIGHWAY

# Highway 17 Express - Amtrak Thruway



## Santa Cruz and Scotts Valley to San Jose

EXPRESS

Santa Cruz Scotts Valley San Jose Train Connections

	Metro Center (Lane 2) (A)	Cavallaro Transit Center (B)	San Jose Diridon Station (C)	San Fernando & 7th (D)	Amtrak Capitol Corridor Departs	CALTRAIN Departs	Amtrak San Joaquins Thruway Bus Departs	ACE Departs
<b>Weekdays Northbound</b>								
	4:56AM	5:09	5:48	-----	6:18		6:10	
	5:46	5:59	6:38	-----				
	6:38 ①	6:51	7:32	7:41				
	7:25 ①	7:41	8:30	8:40	8:48			
	8:06 ①	8:24	9:10	9:21				
	8:52	9:08	9:50	-----			*10:26	
	9:46	10:00	10:40	-----	11:05			
	10:42	-----	11:30	-----			12:25	
	11:32	11:50	12:30PM	-----				
	12:47	-----	1:35	-----				
	1:47	2:05	2:50	-----	3:05			3:35
	2:42	3:00	3:45	-----	4:05			
	3:25	-----	4:20	-----				4:35
	4:03	4:21	5:10	-----				5:35
	4:40 ①	5:00	5:50	-----	6:05			6:38
	5:42	-----	6:35	-----				
	6:32 ①	6:47	7:30	-----			**7:58	
	7:47	-----	8:35	-----				
	8:47	9:05	9:45	-----				
<b>Saturday, Sunday and Holidays Northbound</b>								
	6:55AM	7:11	7:50	-----	8:05			
	7:55	8:11	8:50	-----				
	8:55	9:11	9:50	-----	10:05		*10:26	
	9:55	10:11	10:50	-----				
	11:02	-----	11:50	-----			12:25	
	11:55	12:11PM	12:50	-----	1:05			
	1:02	-----	1:50	-----				
	1:49	2:07	2:50	-----	3:05			
	2:59	-----	3:50	-----				
	3:44	4:01	4:45	-----	5:05			
	4:40	4:57	5:45	-----	6:05			
	5:49	-----	6:45	-----			**7:58	
	6:36	6:52	7:45	-----	8:05			
	7:59	-----	8:50	-----				
	9:05	9:21	10:00	-----				

① - Serves Scotts Valley Drive

**Holiday Schedule on:** New Year's Day, Memorial Day, Independence Day, Labor Day, Thanksgiving Day, Day after Thanksgiving, and Christmas Day.

**Service Notes:** Hwy 17 Express Northbound service to downtown San Jose and SJSU is limited to three weekday-only morning commute trips. See the schedule above, and see below for VTA service options. From San Jose Diridon Station, the limited service to downtown and SJSU serves Santa Clara St stops as far as Santa Clara & 6th St, then serves San Fernando & 7th St (Stop ID 914). The bus then returns to Diridon Station (out of service - no stops) to layover and then begin Southbound service. These three trips that serve downtown also include Scotts Valley service (Transit Center, Mt. Hermon Dr, and Scotts Valley Dr stops).

**VTA Service from Downtown San Jose and San Jose State University (SJSU)**

From San Jose Diridon Station to Downtown San Jose or SJSU, customers can ride VTA routes 22, 64A, 64B, 68, Rapid 500, Rapid 522, or Rapid 568. Customers can also reach downtown and SJSU by connecting to VTA routes 23 or Rapid 523 at Barack Obama Blvd & San Carlos St. There are approximately 15 departures per hour – an average of one every four minutes. Transfers to VTA are free with a Highway 17 Express Day-Pass or 31-Day Pass, or, for SJSU students and staff – the SJSU SmartPass.

Consult [vta.org](http://vta.org) or call VTA Customer Service at (408) 321-2300 for more information on VTA service.

\*Amtrak Coast Starlight train #11 southbound from Seattle to Los Angeles and San Diego.

\*\* Amtrak Coast Starlight train #14 northbound from San Diego and Los Angeles to Seattle

Amtrak Capitol Corridor and Amtrak San Joaquins Thruway Bus schedules are subject to change. To confirm the schedule, please visit [CapitolCorridor.org](http://CapitolCorridor.org) or [AmtrakSanJoaquins.com](http://AmtrakSanJoaquins.com) or call 1-800-USA-RAIL.

All arrival times after Cavallaro Transit Center in Scotts Valley are approximate due to varying traffic conditions. Some buses may hold up to 15 minutes for late Amtrak connections. We apologize for any inconvenience.



# Highway 17 Express - Amtrak Thruway

## San Jose to Scotts Valley and Santa Cruz

Train Connections				San Jose		Scotts Valley Santa Cruz		
ACE Arrives	Amtrak San Joaquins Thruway Bus Arrives	CALTRAIN Arrives	Amtrak Capitol Corridor Arrives	San Jose Diridon Station	San Fernando & 7th	Cavallaro Transit Center	Metro Center (Lane 2)	
				ⓐ	ⓑ	Ⓒ	Ⓓ	
<b>Weekdays Southbound</b>								
6:22	Current Caltrain Schedule (800) 660-4287 or <a href="http://www.caltrain.com">www.caltrain.com</a>			6:18AM	----	6:55	7:06	
			7:15		6:58	----	7:35	7:46
7:47			8:14		8:09 ⓐ	----	8:49	8:59
8:52					9:08	----		9:56
9:44			9:53		9:48	----	10:33	10:46
		*10:14; 10:50	10:45		10:15	----	10:56	11:09
					11:05	----	11:46	11:59
					11:50	----		12:38PM
			3:05		12:50	----	1:35	1:48
					1:55	----		2:48
				3:20	----	4:05	4:18	
				4:05	----		5:00	
				4:40 ⓐ	4:49	5:39	5:57	
				5:30 ⓐ	5:39	6:29	6:44	
				6:20 ⓐ	6:29	7:15	7:30	
	6:35			7:00	----		7:48	
	**7:46		8:16	7:50	----	8:30	8:42	
				8:55	----	9:35	9:47	
				10:00	----	10:40	10:52	
<b>Saturday, Sunday and Holidays Southbound</b>								
			9:01	8:10AM	----	----	8:58	
			10:02	9:20	----	9:59	10:11	
	*10:14; 10:50			10:20	----	11:04	11:25	
			12:03	11:20	----	12:11PM	12:34	
				12:20	----	1:11	1:34	
			2:01	1:10	----		2:12	
				2:20	----	3:04	3:25	
			3:59	3:10	----		4:01	
				4:20	----	4:59	5:15	
			6:03	5:10	----		5:58	
	6:35			6:20	----	6:58	7:12	
	**7:46			7:10	----	7:48	8:02	
				8:10	----		8:56	
				9:10	----	9:47	10:00	
			10:06	10:25	----	11:02	11:15	

ⓐ - Serves Scotts Valley Drive

**Holiday Schedule on:** New Year's Day, Memorial Day, Independence Day, Labor Day, Thanksgiving Day, Day after Thanksgiving, and Christmas Day.

**Service Notes:** Hwy 17 Express Southbound service from downtown San Jose and SJSU is limited to three weekday-only afternoon/evening commute trips. See the schedule above, and see below for VTA service options. The three Southbound trips that serve downtown and SJSU depart Diridon Station at 4:40pm, 5:30pm, and 6:20pm. These trips begin at Diridon Station, then serve Santa Clara St. stops in the eastbound direction (same as the morning trips) as far as Santa Clara & 6th St, and also serve San Fernando & 7th St (SJSU campus side of street, Stop ID 926). Then the bus runs along 10th St (no stops on 10th St) to access I-280 and Hwy 17 to Santa Cruz. These three trips that serve downtown also include Scotts Valley service (Scotts Valley Dr, Mt. Hermon Dr, and Transit Center stops). These three trips do not serve Barack Obama Blvd & Park Ave (Stop ID 915) or Barack Obama Blvd & W San Carlos (Stop ID 902).

**VTA Service from Downtown San Jose and San Jose State University (SJSU)**

From SJSU or Downtown San Jose to San Jose Diridon Station, customers can ride VTA routes 22, 64A, 64B, 68, Rapid 500, Rapid 522, or Rapid 568. Customers can also connect to Highway 17 Express at Barack Obama Blvd & San Carlos St by riding VTA routes 23 or Rapid 523. There are approximately 15 departures per hour – an average of one every four minutes. Transfers to VTA are free with a Highway 17 Express Day-Pass or 31-Day Pass, or, for SJSU students and staff – the SJSU SmartPass.

Consult [vta.org](http://vta.org) or call VTA Customer Service at (408) 321-2300 for more information on VTA service.

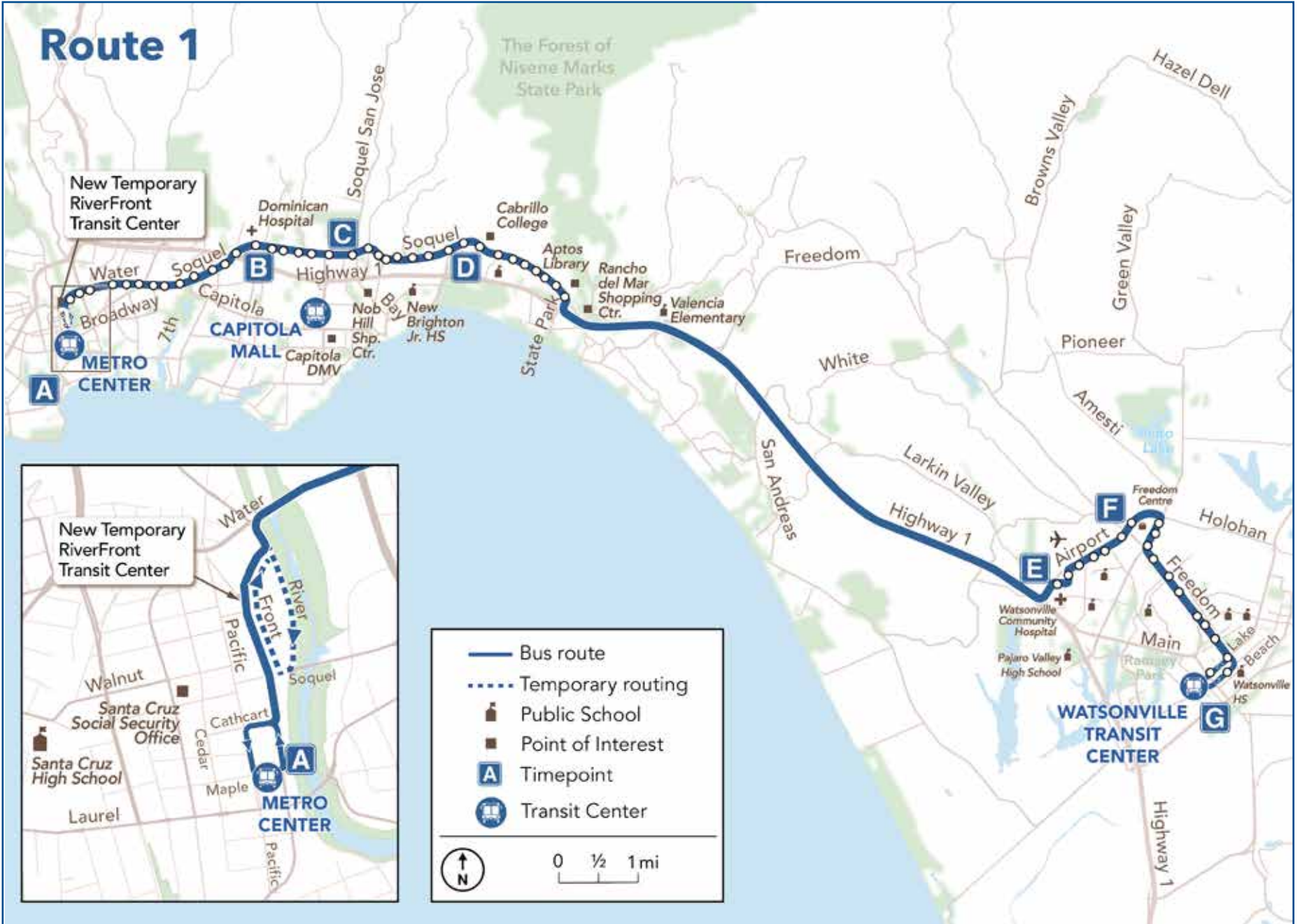
\*Amtrak Coast Starlight train #11 southbound from Seattle to Los Angeles and San Diego.

\*\* Amtrak Coast Starlight train #14 northbound from San Diego and Los Angeles to Seattle

Amtrak Capitol Corridor and Amtrak San Joaquins Thruway Bus schedules are subject to change. To confirm the schedule, please visit [CapitolCorridor.org](http://CapitolCorridor.org) or [AmtrakSanJoaquins.com](http://AmtrakSanJoaquins.com) or call 1-800-USA-RAIL.

All arrival times after Cavallaro Transit Center in Scotts Valley are approximate due to varying traffic conditions. Some buses may hold up to 15 minutes for late Amtrak connections. We apologize for any inconvenience.

# Route 1



	Bus route
	Temporary routing
	Public School
	Point of Interest
	Timepoint
	Transit Center

0   1/2   1 mi



# ROUTE 1 WEEKDAY - OUTBOUND

# ROUTE 1 WEEKEND - OUTBOUND

## 1 Soquel/Cabrillo/Airport to Watsonville

Departs	Departs	Departs	Departs	Departs	Departs	Arrives
Santa Cruz Metro Lane 4	Soquel Dr (Dominican Hospital)	Soquel Dr & 41st Ave	Cabrillo College	Neilson (Watsonville Hospital)	Airport Blvd (Freedom Centre)	Watsonville Transit Center
A	B	C	D	E	F	G
<b>MONDAY - FRIDAY</b>						
6:00AM	6:13	6:17	6:23	6:36	6:40	6:55
6:30	6:43	6:47	6:53	7:06	7:10	7:25
7:00	7:13	7:17	7:23	7:36	7:40	7:55
7:30	7:45	7:49	7:56	8:09	8:13	8:28
8:00	8:16	8:20	8:27	8:40	8:44	8:59
8:30	8:46	8:50	8:58	9:11	9:15	9:30
9:00	9:16	9:21	9:29	9:42	9:46	10:01
9:30	9:46	9:51	9:59	10:12	10:16	10:31
10:00	10:19	10:24	10:32	10:45	10:49	11:04
10:30	10:49	10:54	11:02	11:15	11:19	11:34
11:00	11:21	11:26	11:34	11:47	11:51	12:07PM
11:30	11:51	11:56	12:04	12:18	12:22	12:39
12:00	12:21	12:26	12:34	12:48	12:52	1:09
12:30	12:52	12:57	1:05	1:19	1:23	1:40
1:00	1:22	1:27	1:35	1:49	1:53	2:10
1:30	1:52	1:57	2:06	2:20	2:24	2:41
2:00	2:22	2:27	2:36	2:50	2:54	3:11
2:30	2:52	2:59	3:09	3:25	3:29	3:47
3:00	3:22	3:30	3:41	3:57	4:01	4:20
3:30	3:52	4:01	4:12	4:28	4:33	4:52
4:00	4:22	4:31	4:43	4:59	5:04	5:23
4:30	4:50	4:59	5:11	5:28	5:34	5:53
5:00	5:18	5:27	5:39	5:56	6:02	6:21
5:30	5:46	5:51	5:59	6:14	6:19	6:37
6:00	6:15	6:20	6:28	6:43	6:48	7:04
6:30	6:44	6:48	6:56	7:09	7:13	7:29
7:00	7:14	7:18	7:26	7:39	7:43	7:58
7:30	7:44	7:48	7:56	8:09	8:13	8:28
8:00	8:14	8:18	8:26	8:39	8:43	8:58
9:00	9:14	9:17	9:24	9:37	9:41	9:55
10:00	10:14	10:17	10:23	10:36	10:40	10:54
11:00	11:12	11:15	11:21	11:34	11:38	11:52
12:00	12:12	12:15	12:21	12:34	12:38	12:52

Transfers to MST may be available on this route - visit our website Transfer Policy Page  
 Las transferencias hacia MST pueden estar disponibles en esta ruta - visite nuestra Página de Póliza de Transferencias

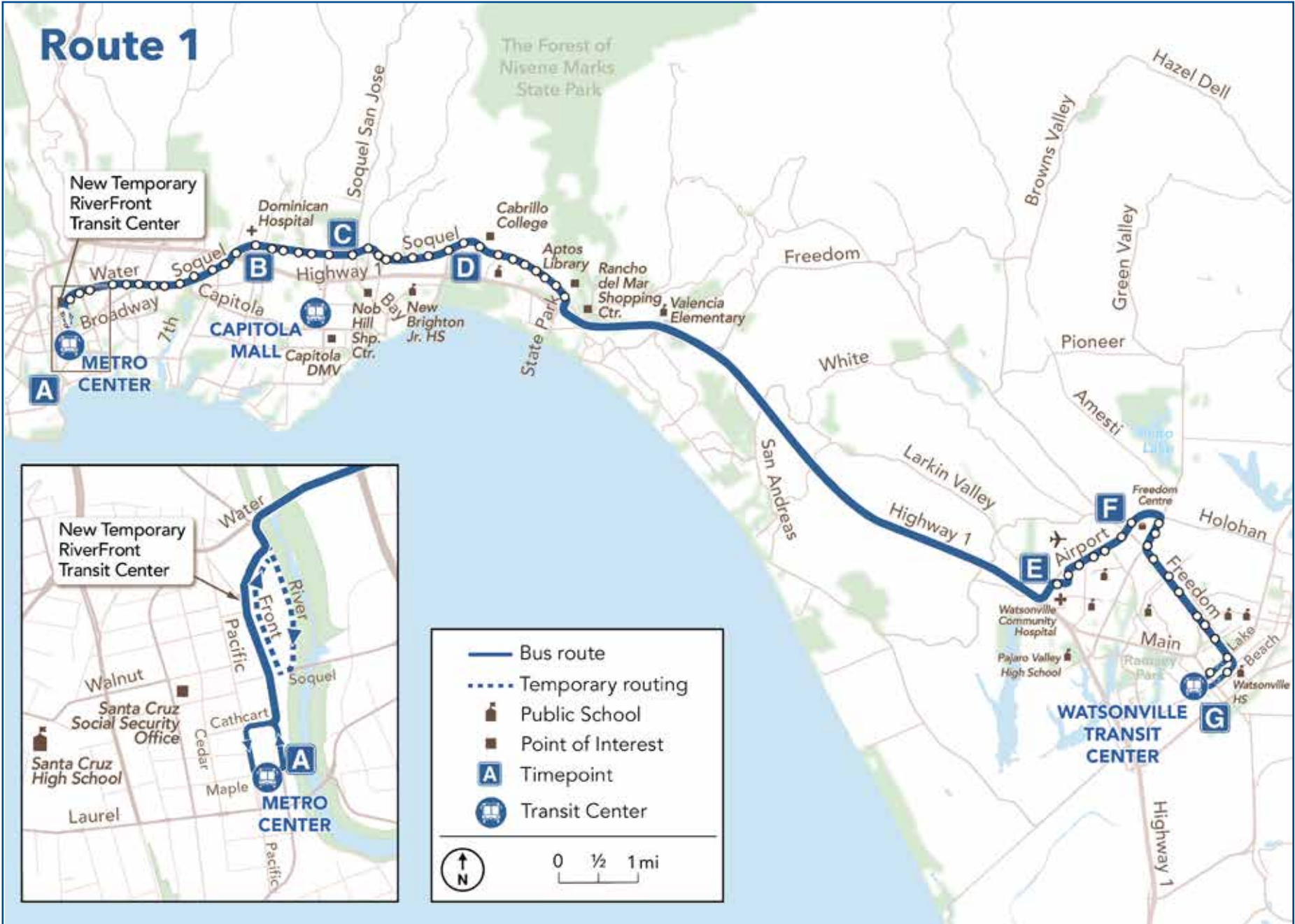
## 1 Soquel/Cabrillo/Airport to Watsonville

Departs	Departs	Departs	Departs	Departs	Departs	Arrives
Santa Cruz Metro Lane 4	Soquel Dr (Dominican Hospital)	Soquel Dr & 41st Ave	Cabrillo College	Neilson (Watsonville Hospital)	Airport Blvd (Freedom Centre)	Watsonville Transit Center
A	B	C	D	E	F	G
<b>SATURDAY - SUNDAY</b>						
7:00AM	7:11	7:14	7:20	7:33	7:36	7:48
7:30	7:41	7:44	7:50	8:03	8:06	8:20
8:30	8:41	8:45	8:51	9:04	9:07	9:21
9:00	9:12	9:16	9:22	9:35	9:39	9:53
9:30	9:42	9:46	9:52	10:05	10:09	10:23
10:00	10:14	10:18	10:24	10:37	10:41	10:55
10:30	10:44	10:48	10:54	11:07	11:11	11:26
11:00	11:14	11:18	11:24	11:37	11:41	11:56
11:30	11:45	11:49	11:55	12:08PM	12:12	12:27
12:00	12:15	12:19	12:26	12:40	12:44	12:59
12:30	12:45	12:49	12:56	1:10	1:14	1:29
1:00	1:15	1:19	1:26	1:40	1:44	1:59
1:30	1:45	1:49	1:56	2:10	2:14	2:29
2:00	2:15	2:19	2:26	2:40	2:44	2:59
2:30	2:45	2:49	2:56	3:10	3:14	3:29
3:00	3:15	3:19	3:26	3:40	3:44	3:59
3:30	3:45	3:49	3:56	4:10	4:14	4:29
4:00	4:15	4:19	4:26	4:40	4:44	4:59
4:30	4:45	4:49	4:56	5:10	5:14	5:29
5:00	5:15	5:19	5:26	5:40	5:43	6:00
5:30	5:45	5:49	5:56	6:10	6:13	6:30
6:00	6:15	6:19	6:26	6:40	6:43	7:00
6:30	6:45	6:49	6:56	7:10	7:13	7:30
7:00	7:15	7:19	7:26	7:40	7:43	7:59
7:30	7:45	7:49	7:56	8:10	8:13	8:29
8:00	8:15	8:19	8:26	8:40	8:43	8:59
8:30	8:45	8:49	8:56	9:10	9:13	9:29
9:00	9:13	9:17	9:23	9:37	9:40	9:56
10:00	10:13	10:17	10:23	10:37	10:40	10:56
11:00	11:13	11:17	11:23	11:37	11:40	11:56
12:00	12:10	12:13	12:18	12:32	12:35	12:49

Transfers to MST may be available on this route - visit our website Transfer Policy Page  
 Las transferencias hacia MST pueden estar disponibles en esta ruta - visite nuestra Página de Póliza de Transferencias



# Route 1



# ROUTE 1 WEEKDAY - INBOUND

1 Soquel/Cabrillo/Airport to Santa Cruz						
Departs	Departs	Departs	Departs	Departs	Departs	Arrives
Watsonville TC Lane 2	Airport Blvd (Freedom Centre)	Neilson (Watsonville Hospital)	Cabrillo College	Soquel Dr & 41st Ave	Soquel Dr (Dominican Hospital)	Santa Cruz Metro Center
G	F	E	D	C	B	A
MONDAY - FRIDAY						
5:30AM	5:45	5:50	6:09	6:15	6:18	6:28
6:00	6:15	6:20	6:39	6:45	6:48	6:58
6:30	6:49	6:54	7:13	7:20	7:23	7:34
7:00	7:19	7:24	7:43	7:51	7:55	8:06
7:30	7:49	7:54	8:13	8:22	8:27	8:41
8:00	8:19	8:24	8:43	8:53	8:58	9:12
8:30	8:49	8:54	9:13	9:22	9:27	9:42
9:00	9:19	9:24	9:40	9:49	9:54	10:09
9:30	9:49	9:54	10:08	10:17	10:22	10:37
10:00	10:19	10:24	10:38	10:47	10:52	11:07
10:30	10:49	10:54	11:08	11:17	11:22	11:37
11:00	11:19	11:24	11:38	11:47	11:52	12:07PM
11:30	11:50	11:55	12:09	12:18	12:23	12:39
12:00	12:21	12:26	12:40	12:49	12:54	1:11
12:30	12:51	12:56	1:10	1:19	1:24	1:41
1:00	1:21	1:26	1:40	1:49	1:54	2:11
1:30	1:51	1:56	2:10	2:19	2:24	2:41
2:00	2:21	2:26	2:40	2:49	2:54	3:11
2:30	2:51	2:56	3:10	3:19	3:24	3:41
3:00	3:21	3:26	3:40	3:49	3:54	4:11
3:30	3:51	3:56	4:10	4:19	4:24	4:41
4:00	4:21	4:26	4:40	4:49	4:54	5:11
4:30	4:51	4:56	5:10	5:18	5:23	5:40
5:00	5:20	5:25	5:39	5:47	5:52	6:08
5:30	5:50	5:55	6:09	6:17	6:21	6:36
6:00	6:18	6:23	6:37	6:45	6:48	7:02
6:30	6:48	6:53	7:07	7:14	7:17	7:30
7:00	7:17	7:22	7:36	7:43	7:46	7:59
7:30	7:47	7:52	8:06	8:13	8:16	8:28
8:00	8:15	8:20	8:34	8:41	8:44	8:55
8:30	8:45	8:50	9:04	9:11	9:14	9:25
9:15	9:30	9:35	9:49	9:55	9:58	10:09
10:15	10:29	10:34	10:48	10:54	10:57	11:05
11:15	11:29	11:34	11:48	11:54	11:57	12:05

Transfers to MST may be available on this route - visit our website [Transfer Policy Page](#)  
 Las transferencias hacia MST pueden estar disponibles en esta ruta - visite nuestra [Página de Póliza de Transferencias](#)

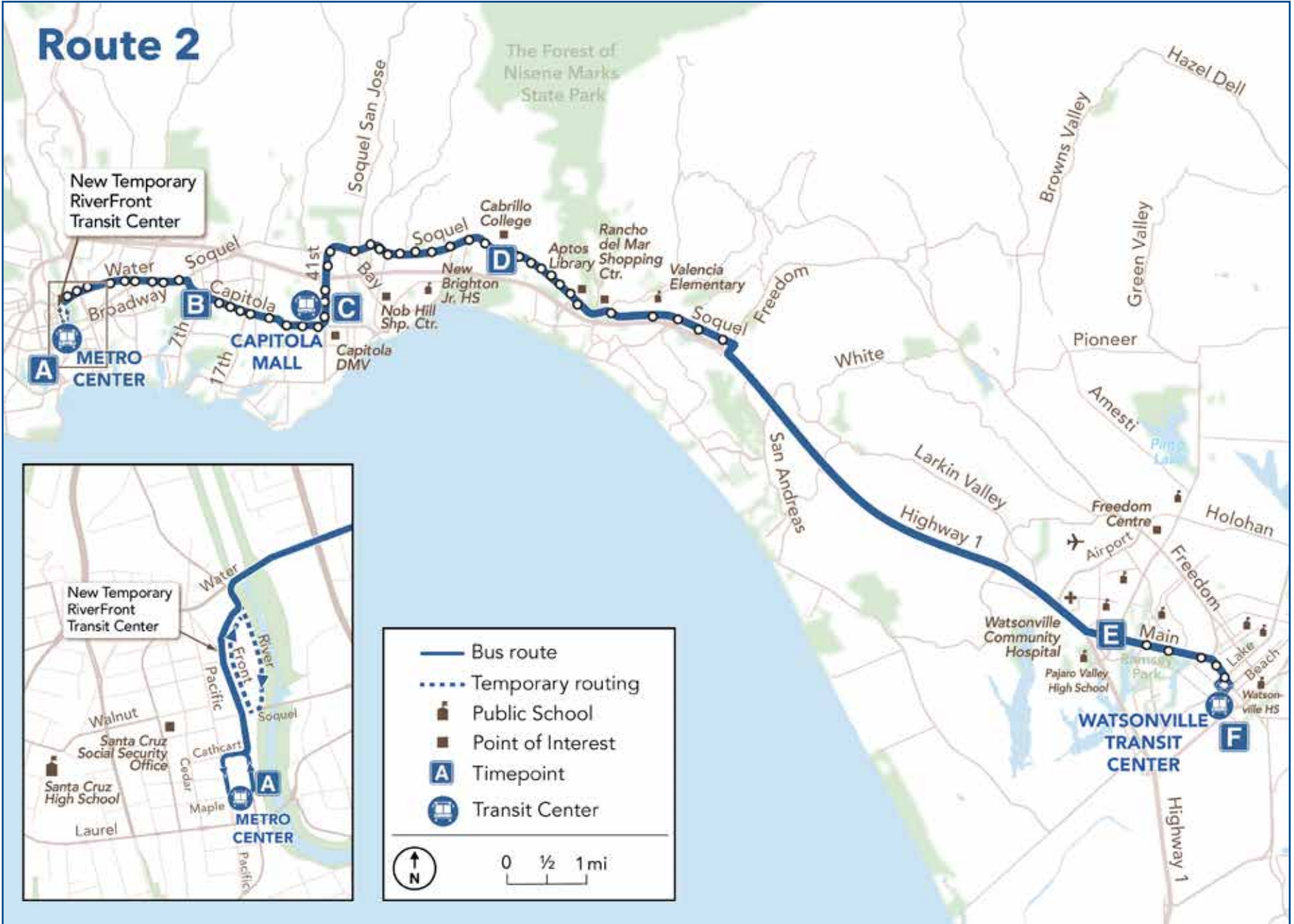
# ROUTE 1 WEEKEND - INBOUND

1 Soquel/Cabrillo/Airport to Santa Cruz						
Departs	Departs	Departs	Departs	Departs	Departs	Arrives
Watsonville TC Lane 2	Airport Blvd (Freedom Centre)	Neilson (Watsonville Hospital)	Cabrillo College	Soquel Dr & 41st Ave	Soquel Dr (Dominican Hospital)	Santa Cruz Metro Center
G	F	E	D	C	B	A
SATURDAY - SUNDAY						
6:00AM	6:13	6:17	6:31	6:38	6:41	6:52
6:30	6:43	6:47	7:01	7:08	7:11	7:22
7:30	7:43	7:47	8:01	8:08	8:11	8:22
8:00	8:16	8:20	8:34	8:41	8:44	8:55
8:30	8:46	8:50	9:04	9:11	9:14	9:25
9:00	9:16	9:20	9:34	9:41	9:45	9:57
9:30	9:46	9:50	10:04	10:12	10:16	10:29
10:00	10:16	10:20	10:34	10:42	10:46	10:59
10:30	10:46	10:50	11:04	11:12	11:16	11:29
11:00	11:17	11:21	11:35	11:43	11:47	12:01PM
11:30	11:47	11:51	12:05	12:13	12:18	12:32
12:00	12:17	12:21	12:35	12:43	12:48	1:02
12:30	12:47	12:51	1:05	1:13	1:18	1:32
1:00	1:17	1:21	1:35	1:43	1:48	2:03
1:30	1:47	1:51	2:05	2:13	2:18	2:33
2:00	2:17	2:21	2:35	2:43	2:48	3:03
2:30	2:47	2:51	3:05	3:13	3:18	3:33
3:00	3:17	3:21	3:35	3:43	3:48	4:03
3:30	3:47	3:51	4:05	4:13	4:18	4:33
4:00	4:17	4:21	4:35	4:43	4:48	5:03
4:30	4:47	4:51	5:05	5:13	5:18	5:33
5:00	5:17	5:21	5:35	5:43	5:48	6:03
5:30	5:47	5:51	6:04	6:12	6:17	6:32
6:00	6:17	6:21	6:34	6:42	6:46	7:00
6:30	6:47	6:51	7:04	7:12	7:15	7:29
7:00	7:16	7:20	7:33	7:41	7:45	7:58
7:30	7:46	7:50	8:03	8:10	8:13	8:25
8:00	8:16	8:20	8:33	8:40	8:43	8:55
8:45	9:01	9:05	9:18	9:25	9:28	9:40
9:45	10:01	10:05	10:18	10:25	10:28	10:40
10:45	11:01	11:05	11:18	11:25	11:28	11:40

Transfers to MST may be available on this route - visit our website [Transfer Policy Page](#)  
 Las transferencias hacia MST pueden estar disponibles en esta ruta - visite nuestra [Página de Póliza de Transferencias](#)



# Route 2



## ROUTE 2 WEEKDAY - OUTBOUND

2 Capitola/Cabrillo/Main to Watsonville					
Departs	Departs	Departs	Departs	Departs	Arrives
Santa Cruz Metro Lane 4	Capitola Rd & 7th Ave	Capitola Mall	Cabrillo College	Main & Green Valley	Watsonville Transit Center
A	B	C	D	E	F
MONDAY - FRIDAY					
6:15AM	6:22	6:30	6:42	6:59	7:07
6:45	6:52	7:00	7:12	7:29	7:37
7:15	7:23	7:32	7:46	8:03	8:11
7:45	7:54	8:03	8:17	8:34	8:42
8:15	8:25	8:35	8:50	9:07	9:15
8:45	8:55	9:05	9:20	9:37	9:45
9:15	9:25	9:35	9:50	10:07	10:15
9:45	9:55	10:05	10:20	10:37	10:45
10:15	10:25	10:35	10:50	11:08	11:18
10:45	10:55	11:05	11:20	11:38	11:50
11:15	11:25	11:35	11:50	12:08PM	12:20
11:45	11:55	12:05	12:20	12:38	12:50
12:15	12:27	12:37	12:52	1:10	1:22
12:45	12:57	1:08	1:23	1:41	1:53
1:15	1:27	1:39	1:54	2:12	2:24
1:45	1:57	2:09	2:28	2:46	2:58
2:15	2:27	2:39	2:58	3:19	3:31
2:45	2:57	3:09	3:31	3:54	4:05
3:15	3:29	3:42	4:04	4:27	4:38
3:45	3:59	4:12	4:34	4:56	5:07
4:15	4:29	4:42	5:04	5:25	5:36
4:45	4:59	5:12	5:34	5:54	6:04
5:15	5:27	5:40	5:58	6:16	6:26
5:45	5:56	6:08	6:24	6:42	6:51
6:15	6:26	6:37	6:51	7:07	7:16
6:45	6:56	7:06	7:19	7:35	7:44
7:15	7:25	7:35	7:48	8:04	8:13
7:45	7:54	8:04	8:17	8:33	8:42
8:45	8:53	9:02	9:13	9:29	9:38

Transfers to MST may be available on this route - visit our website [Transfer Policy Page](#)  
 Las transferencias hacia MST pueden estar disponibles en esta ruta - visite nuestra [Página de Póliza de Transferencias](#)

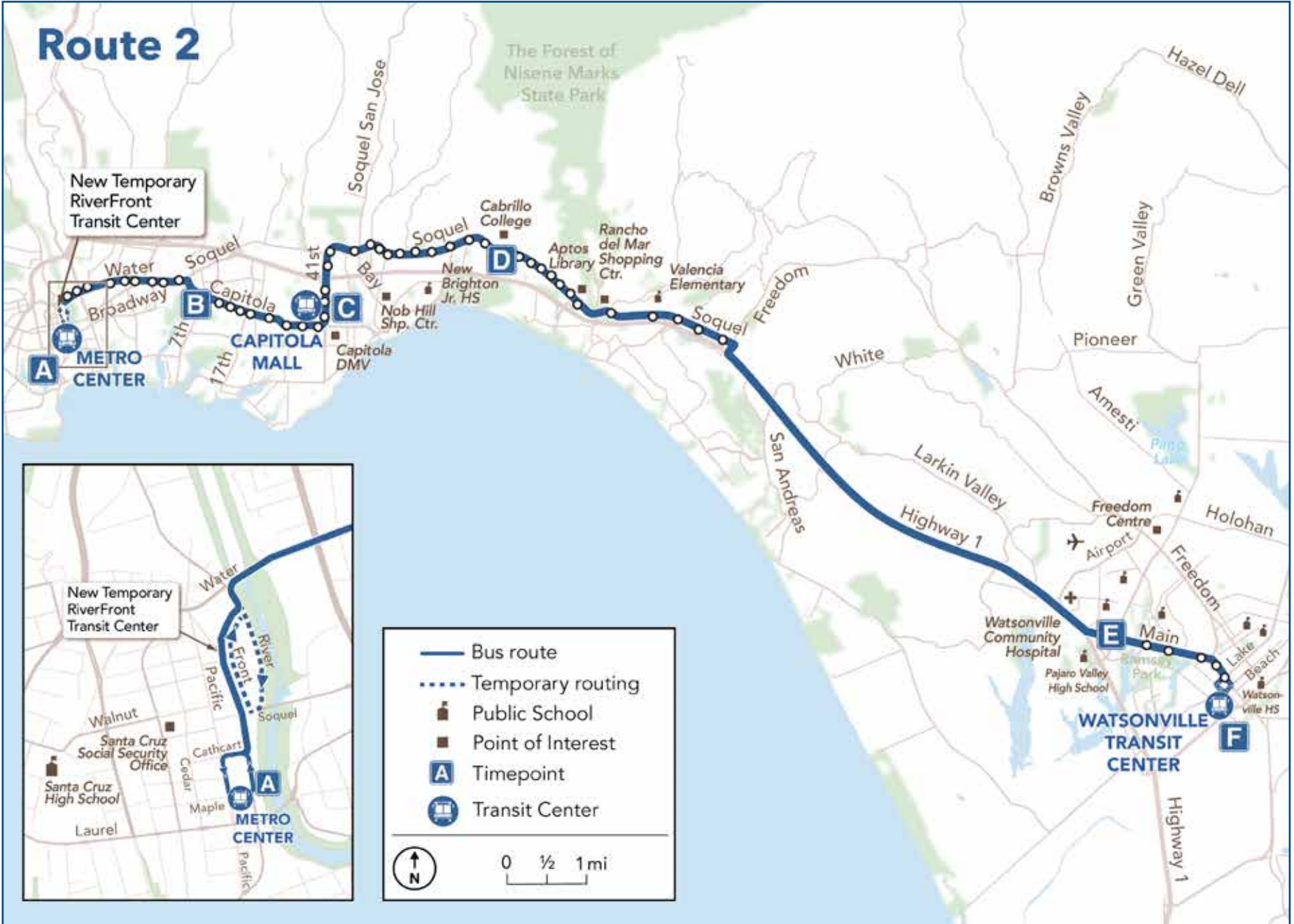
## ROUTE 2 WEEKEND - OUTBOUND

2 Capitola/Cabrillo/Main to Watsonville					
Departs	Departs	Departs	Departs	Departs	Arrives
Santa Cruz Metro Lane 4	Capitola Rd & 7th Ave	Capitola Mall	Cabrillo College	Main & Green Valley	Watsonville Transit Center
A	B	C	D	E	F
SATURDAY - SUNDAY					
8:15AM	8:23	8:32	8:44	9:00	9:06
8:45	8:53	9:02	9:14	9:30	9:36
9:15	9:24	9:34	9:46	10:03	10:10
9:45	9:54	10:04	10:17	10:34	10:41
10:15	10:25	10:35	10:48	11:05	11:12
10:45	10:55	11:05	11:18	11:35	11:42
11:15	11:25	11:35	11:49	12:06PM	12:13
11:45	11:55	12:05	12:19	12:36	12:43
12:15	12:25	12:36	12:51	1:09	1:16
12:45	12:55	1:06	1:21	1:39	1:46
1:15	1:26	1:38	1:53	2:11	2:18
1:45	1:56	2:08	2:23	2:41	2:48
2:15	2:26	2:38	2:53	3:11	3:18
2:45	2:56	3:08	3:23	3:42	3:49
3:15	3:26	3:39	3:54	4:13	4:20
3:45	3:56	4:09	4:24	4:43	4:50
4:15	4:26	4:38	4:53	5:12	5:19
4:45	4:56	5:08	5:23	5:42	5:49
5:15	5:26	5:37	5:52	6:11	6:17
5:45	5:56	6:06	6:21	6:40	6:46
6:15	6:25	6:35	6:49	7:07	7:13
6:45	6:55	7:05	7:19	7:36	7:42
7:15	7:25	7:35	7:49	8:06	8:12
7:45	7:55	8:05	8:19	8:36	8:42

Transfers to MST may be available on this route - visit our website [Transfer Policy Page](#)  
 Las transferencias hacia MST pueden estar disponibles en esta ruta - visite nuestra [Página de Póliza de Transferencias](#)



# Route 2



## ROUTE 2 WEEKDAY - INBOUND

2 Capitola/Cabrillo/Main to Santa Cruz					
Departs	Departs	Departs	Departs	Departs	Arrives
Watsonville TC Lane 1	Main & Green Valley	Cabrillo College	Capitola Mall	Capitola Rd & 7th Ave	Santa Cruz Metro Center
F	E	D	C	B	A
MONDAY - FRIDAY					
5:45AM	5:50	6:05	6:16	6:21	6:30
6:15	6:20	6:35	6:46	6:51	7:00
6:45	6:51	7:18	7:30	7:36	7:46
7:15	7:22	7:54	8:11	8:17	8:30
7:45	7:53	8:34	8:57	9:03	9:17
8:15	8:23	9:04	9:27	9:33	9:47
8:45	8:52	9:21	9:41	9:47	10:02
9:15	9:22	9:49	10:09	10:15	10:30
9:45	9:52	10:15	10:35	10:41	10:56
10:15	10:22	10:45	11:05	11:11	11:26
10:45	10:52	11:10	11:30	11:37	11:53
11:15	11:22	11:40	12:00PM	12:07	12:23
11:45	11:52	12:10	12:30	12:37	12:54
12:15	12:22	12:40	1:00	1:07	1:24
12:45	12:52	1:10	1:30	1:37	1:54
1:15	1:22	1:40	2:00	2:07	2:24
1:45	1:52	2:10	2:30	2:37	2:54
2:15	2:23	2:40	3:00	3:07	3:25
2:45	2:53	3:10	3:30	3:37	3:56
3:15	3:23	3:40	4:00	4:07	4:26
3:45	3:53	4:10	4:28	4:35	4:54
4:15	4:23	4:40	4:57	5:04	5:23
4:45	4:53	5:10	5:27	5:34	5:52
5:15	5:23	5:40	5:57	6:04	6:22
5:45	5:52	6:09	6:24	6:31	6:47
6:15	6:22	6:39	6:53	7:00	7:15
6:45	6:51	7:07	7:21	7:28	7:42
7:15	7:21	7:37	7:50	7:57	8:09
7:45	7:51	8:07	8:20	8:27	8:39
8:45	8:50	9:06	9:19	9:25	9:37
9:45	9:49	10:05	10:16	10:22	10:34

Transfers to MST may be available on this route - visit our website [Transfer Policy Page](#)  
 Las transferencias hacia MST pueden estar disponibles en esta ruta - visite nuestra [Página de Póliza de Transferencias](#)

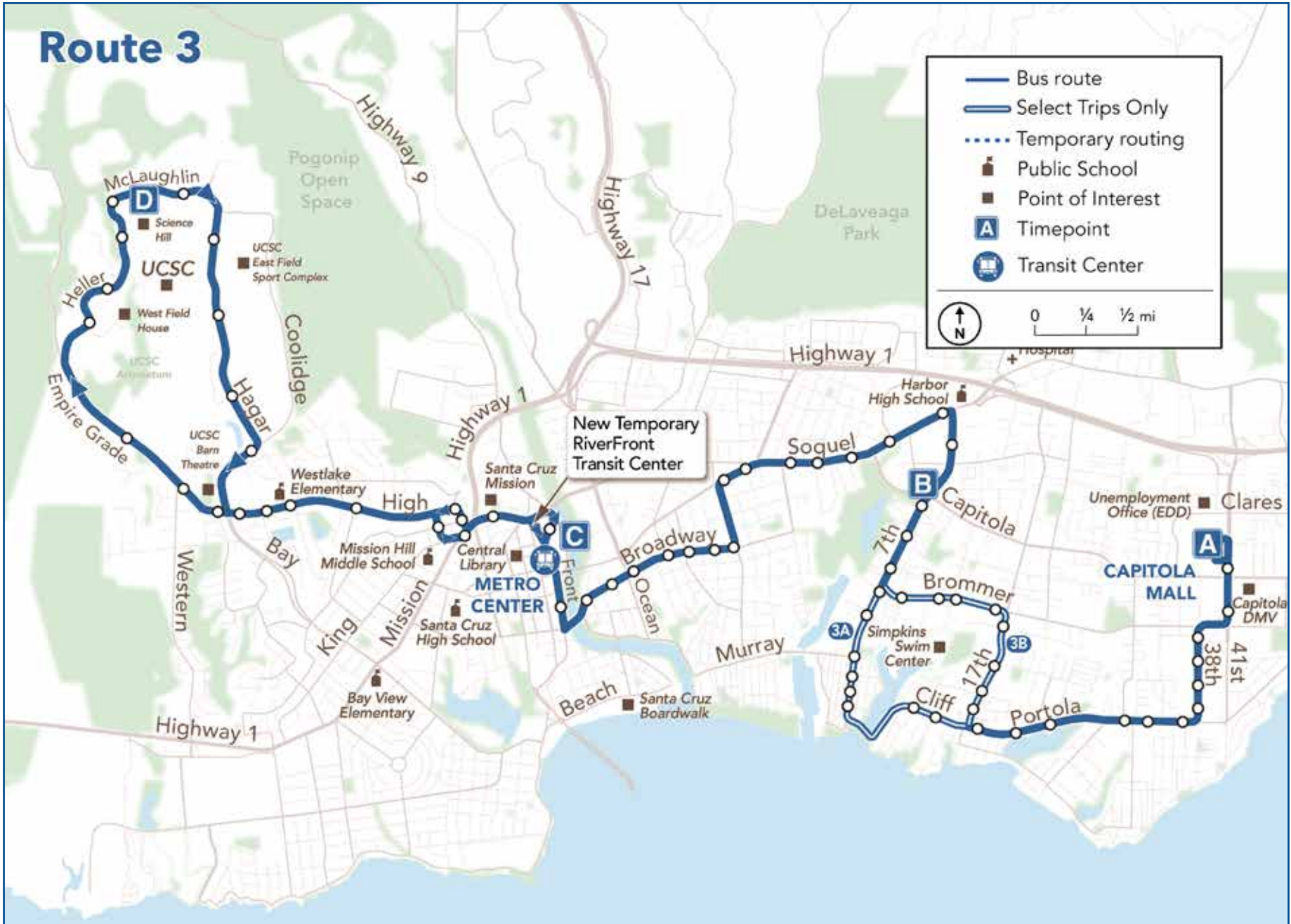
## ROUTE 2 WEEKEND - INBOUND

2 Capitola/Cabrillo/Main to Santa Cruz					
Departs	Departs	Departs	Departs	Departs	Arrives
Watsonville TC Lane 1	Main & Green Valley	Cabrillo College	Capitola Mall	Capitola Rd & 7th Ave	Santa Cruz Metro Center
F	E	D	C	B	A
SATURDAY - SUNDAY					
7:00AM	7:06	7:23	7:39	7:46	7:58
7:45	7:51	8:08	8:24	8:31	8:43
8:15	8:21	8:38	8:54	9:01	9:13
8:45	8:51	9:08	9:24	9:31	9:43
9:15	9:21	9:38	9:54	10:01	10:13
9:45	9:51	10:09	10:27	10:34	10:46
10:15	10:21	10:39	10:57	11:04	11:16
10:45	10:51	11:10	11:28	11:36	11:48
11:15	11:21	11:41	12:00PM	12:08	12:20
11:45	11:52	12:12	12:31	12:39	12:51
12:15	12:22	12:42	1:01	1:09	1:21
12:45	12:52	1:11	1:30	1:38	1:51
1:15	1:22	1:41	2:00	2:08	2:21
1:45	1:52	2:11	2:30	2:38	2:51
2:15	2:22	2:41	3:00	3:08	3:21
2:45	2:52	3:11	3:30	3:38	3:51
3:15	3:22	3:41	4:00	4:08	4:21
3:45	3:52	4:11	4:28	4:36	4:49
4:15	4:22	4:41	4:58	5:06	5:18
4:45	4:52	5:11	5:28	5:36	5:48
5:15	5:22	5:41	5:58	6:05	6:17
5:45	5:52	6:10	6:26	6:33	6:45
6:15	6:22	6:40	6:56	7:03	7:15
6:45	6:52	7:10	7:26	7:33	7:45
7:15	7:22	7:40	7:56	8:03	8:15
7:45	7:52	8:10	8:26	8:33	8:45
8:15	8:22	8:40	8:56	9:03	9:15

Transfers to MST may be available on this route - visit our website [Transfer Policy Page](#)  
 Las transferencias hacia MST pueden estar disponibles en esta ruta - visite nuestra [Página de Póliza de Transferencias](#)



# Route 3





### 3 3A/3B UCSC/Capitola Mall/Live Oak

	Departs	Departs	Departs	Departs	Departs	Departs	Arrives
	Capitola Mall Lane 1	7th Ave & Capitola Rd	Santa Cruz Metro Lane 1	Science Hill (UCSC)	Santa Cruz Metro Lane 4	7th Ave & Capitola Rd	Capitola Mall
	A	B	C	D	C	B	A

#### MONDAY - FRIDAY

3B	5:55AM	6:07	6:16	6:35	6:53	7:02	7:19
3B	6:55	7:09	7:19	7:38	7:56	8:05	8:22
3A	7:25	7:39	7:49	8:08	8:26	8:35	8:53
3B	7:55	8:13	8:27	8:48	9:06	9:15	9:33
3A	8:25	8:43	8:57	9:18	9:36	9:46	10:04
3B	8:55	9:13	9:27	9:50	10:08	10:19	10:37
3A	9:25	9:42	9:55	10:18	10:37	10:48	11:08
3B	9:55	10:12	10:25	10:48	11:07	11:18	11:38
3A	10:25	10:42	10:55	11:18	11:37	11:48	12:08PM
3B	10:55	11:12	11:25	11:49	12:08	12:19	12:38
3A	11:25	11:42	11:55	12:19	12:39	12:50	1:09
3B	11:55	12:14	12:28	12:50	1:10	1:21	1:40
3A	12:25	12:44	12:58	1:20	1:40	1:53	2:13
3B	12:55	1:14	1:28	1:50	2:10	2:24	2:44
3A	1:25	1:44	1:58	2:20	2:40	2:54	3:14
3B	1:55	2:14	2:28	2:53	3:13	3:27	3:47
3A	2:25	2:44	2:58	3:23	3:43	3:57	4:17
3B	2:55	3:15	3:29	3:54	4:14	4:28	4:48
3A	3:25	3:45	3:59	4:25	4:45	5:02	5:23
3B	3:55	4:15	4:29	4:52	5:15	5:32	5:53
3A	4:25	4:45	4:59	5:22	5:45	6:00	6:18
3B	4:55	5:15	5:28	5:51	6:14	6:29	6:47
3A	5:25	5:45	5:58	6:21	6:44	6:56	7:14
3B	5:55	6:10	6:23	6:46	7:09	7:21	7:39
3A	6:25	6:40	6:53	7:15	7:35	7:47	8:05
3B	6:55	7:10	7:20	7:41	8:01	8:12	8:28
3B	7:55	8:09	8:19	8:38	8:56	9:07	9:23
3B	8:55	9:07	9:17	9:35	9:53	10:04	10:20

### 3 3A/3B UCSC/Capitola Mall/Live Oak

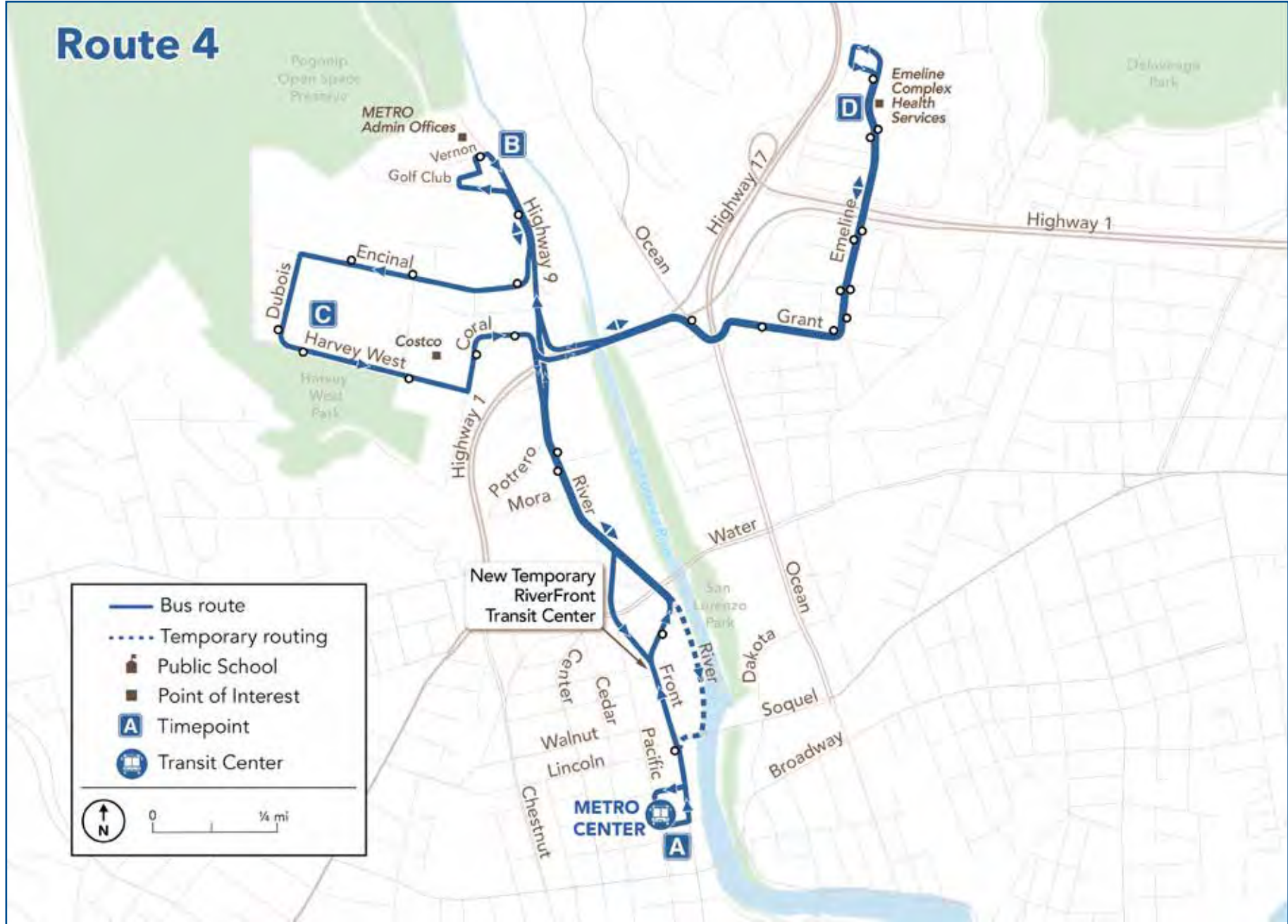
	Departs	Departs	Departs	Departs	Departs	Departs	Arrives
	Capitola Mall Lane 1	7th Ave & Capitola Rd	Santa Cruz Metro Lane 1	Science Hill (UCSC)	Santa Cruz Metro Lane 4	7th Ave & Capitola Rd	Capitola Mall
	A	B	C	D	C	B	A

#### SATURDAY - SUNDAY

3A	7:00AM	7:16	7:27	7:47	8:06	8:15	8:31
3A	8:00	8:16	8:27	8:47	9:06	9:15	9:31
3A	9:00	9:16	9:27	9:47	10:06	10:15	10:31
3B	9:30	9:46	9:57	10:17	10:36	10:45	11:03
3A	10:00	10:16	10:27	10:47	11:06	11:16	11:34
3B	10:30	10:46	10:57	11:17	11:36	11:47	12:05PM
3A	11:00	11:16	11:27	11:47	12:06	12:17	12:35
3B	11:30	11:46	11:58	12:18	12:37	12:48	1:06
3A	12:00	12:16	12:28	12:48	1:07	1:18	1:36
3B	12:30	12:46	12:58	1:18	1:37	1:50	2:08
3A	1:00	1:16	1:28	1:48	2:07	2:20	2:38
3B	1:30	1:46	1:58	2:18	2:37	2:49	3:07
3A	2:00	2:16	2:28	2:48	3:07	3:19	3:37
3B	2:30	2:46	2:58	3:18	3:37	3:49	4:07
3A	3:00	3:16	3:28	3:48	4:07	4:19	4:37
3B	3:30	3:46	3:58	4:18	4:37	4:49	5:07
3A	4:00	4:16	4:28	4:48	5:07	5:19	5:37
3B	4:30	4:46	4:58	5:18	5:37	5:49	6:07
3A	5:00	5:16	5:28	5:48	6:07	6:19	6:37
3B	5:30	5:44	5:56	6:16	6:35	6:47	7:05
3A	6:00	6:14	6:26	6:46	7:05	7:17	7:35
3B	6:30	6:43	6:55	7:15	7:34	7:46	8:02
3A	7:00	7:13	7:23	7:43	8:02	8:14	8:30
3B	7:30	7:43	7:53	8:13	8:32	8:44	9:00
3A	8:00	8:13	8:22	8:42	9:01	9:13	9:29
3B	8:30	8:43	8:52	9:12	9:31	9:42	9:57
3B	9:30	9:42	9:51	10:11	10:30	10:41	10:56



# Route 4

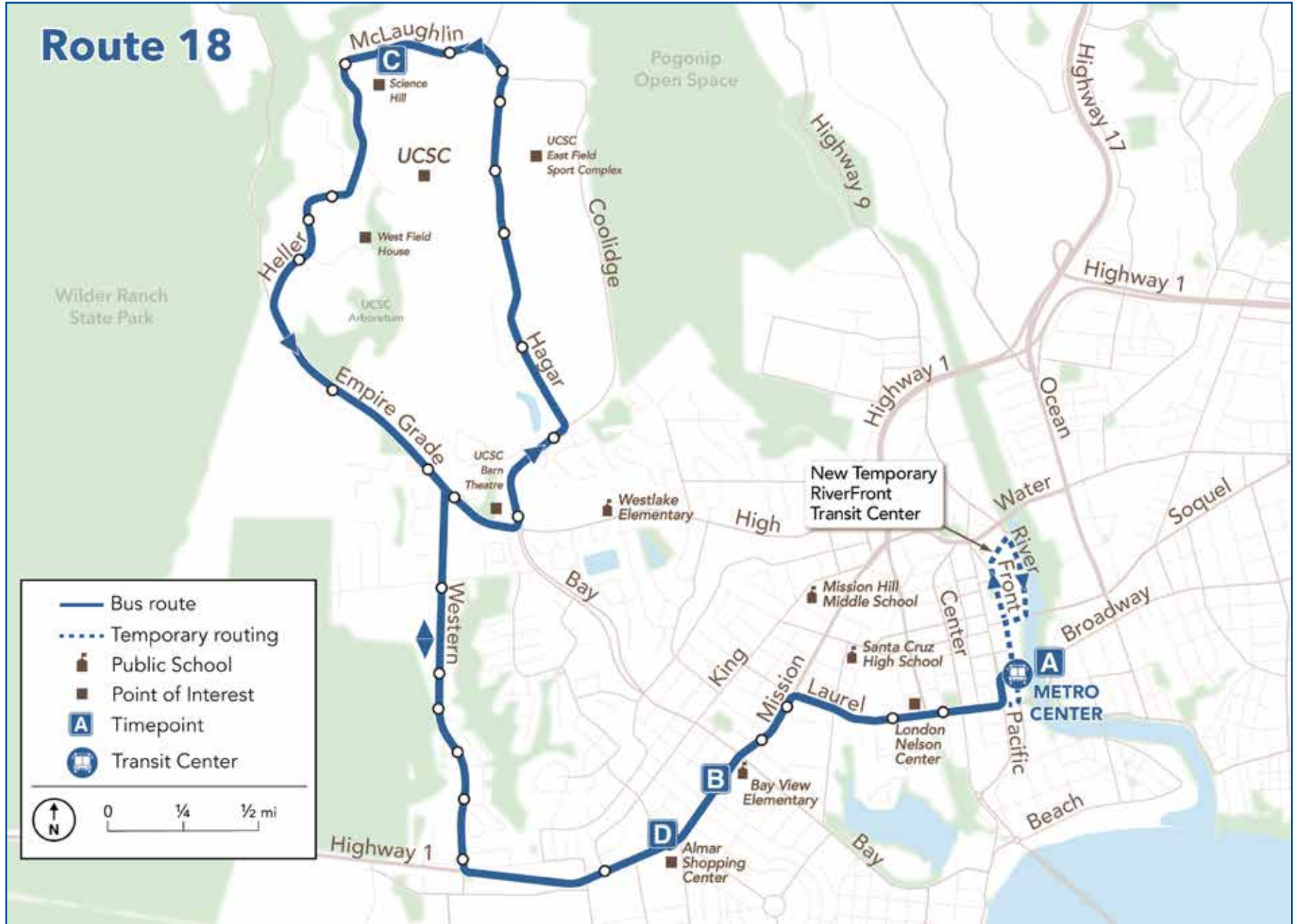


# 4 River/Harvey West/Emeline

<i>Departs</i>	<i>Departs</i>	<i>Departs</i>	<i>Departs</i>	<i>Departs</i>	<i>Departs</i>	<i>Arrives</i>
Santa Cruz Metro Lane 2	METRO Admin. Offices	Harvey West Park	Emeline Complex	METRO Admin. Offices	Harvey West Park	Santa Cruz Metro Center
<b>A</b>	<b>B</b>	<b>C</b>	<b>D</b>	<b>B</b>	<b>C</b>	<b>A</b>
<b>MONDAY - FRIDAY</b>						
7:10AM	7:18	7:22	7:36	7:46	7:50	8:00
8:10	8:18	8:22	8:36	8:46	8:50	9:00
8:40	8:48	8:52	9:06	9:16	9:20	9:30
9:40	9:48	9:52	10:06	10:16	10:20	10:30
10:40	10:50	10:54	11:08	11:19	11:23	11:35
11:40	11:50	11:54	<b>12:08PM</b>	<b>12:19</b>	<b>12:23</b>	<b>12:35</b>
<b>12:40</b>	<b>12:55</b>	<b>12:59</b>	<b>1:15</b>	<b>1:27</b>	<b>1:31</b>	<b>1:45</b>
<b>1:40</b>	<b>1:55</b>	<b>1:59</b>	<b>2:15</b>	<b>2:27</b>	<b>2:31</b>	<b>2:45</b>
<b>3:10</b>	<b>3:25</b>	<b>3:29</b>	<b>3:45</b>	<b>3:57</b>	<b>4:01</b>	<b>4:15</b>
<b>4:20</b>	<b>4:30</b>	<b>4:34</b>	<b>4:48</b>	<b>4:59</b>	<b>5:03</b>	<b>5:15</b>
<b>5:20</b>	<b>5:30</b>	<b>5:34</b>	<b>5:48</b>	<b>5:59</b>	<b>6:03</b>	<b>6:15</b>
<b>6:20</b>	<b>6:30</b>	<b>6:34</b>	<b>6:48</b>	<b>6:59</b>	<b>7:03</b>	<b>7:15</b>



# Route 18



# 18 UCSC via Main Gate - Mission

Departs	Departs	Departs	Departs	Arrives
Santa Cruz Metro Lane 1	Mission & Olive	Science Hill (UCSC)	Mission & Almar	Santa Cruz Metro Center
A	B	C	D	A
MONDAY - FRIDAY				
6:15AM	6:20	6:35	6:47	6:54
6:45	6:50	7:06	7:18	7:25
7:15	7:20	7:38	7:51	7:58
7:43	7:48	8:06	8:19	8:26
8:15	8:21	8:42	8:56	9:03
8:30	8:36	8:57	9:11	9:18
8:45	8:51	9:12	9:26	9:33
9:00	9:06	9:27	9:41	9:48
9:15	9:21	9:41	9:55	10:03
9:30	9:36	9:56	10:10	10:18
9:45	9:51	10:11	10:25	10:33
10:00	10:06	10:27	10:41	10:50
10:14	10:20	10:42	10:56	11:05
10:30	10:36	10:58	11:13	11:22
10:45	10:51	11:13	11:29	11:38
11:00	11:07	11:29	11:45	11:54
11:15	11:22	11:44	12:00PM	12:09
11:30	11:37	11:59	12:16	12:25
11:45	11:52	12:14	12:31	12:40
12:00	12:07	12:29	12:46	12:55
12:15	12:22	12:44	1:01	1:10
12:30	12:37	12:59	1:16	1:25
12:45	12:52	1:14	1:31	1:41
1:00	1:07	1:29	1:46	1:56
1:15	1:22	1:44	2:01	2:11
1:30	1:37	1:59	2:16	2:26
1:45	1:52	2:14	2:31	2:41
2:00	2:07	2:29	2:46	2:56
2:15	2:22	2:44	3:01	3:11
2:30	2:37	2:59	3:16	3:26
2:45	2:52	3:14	3:31	3:41
3:00	3:07	3:29	3:46	3:56
3:15	3:22	3:44	4:01	4:11
3:30	3:37	3:59	4:17	4:26
3:45	3:52	4:14	4:32	4:41
4:00	4:07	4:29	4:47	4:56
4:15	4:22	4:44	5:02	5:11
4:30	4:37	4:59	5:17	5:26
4:45	4:52	5:14	5:32	5:41
5:00	5:07	5:29	5:47	5:56
5:15	5:22	5:44	6:02	6:10

more trips continued / más viajes →

# 18 UCSC via Main Gate - Mission

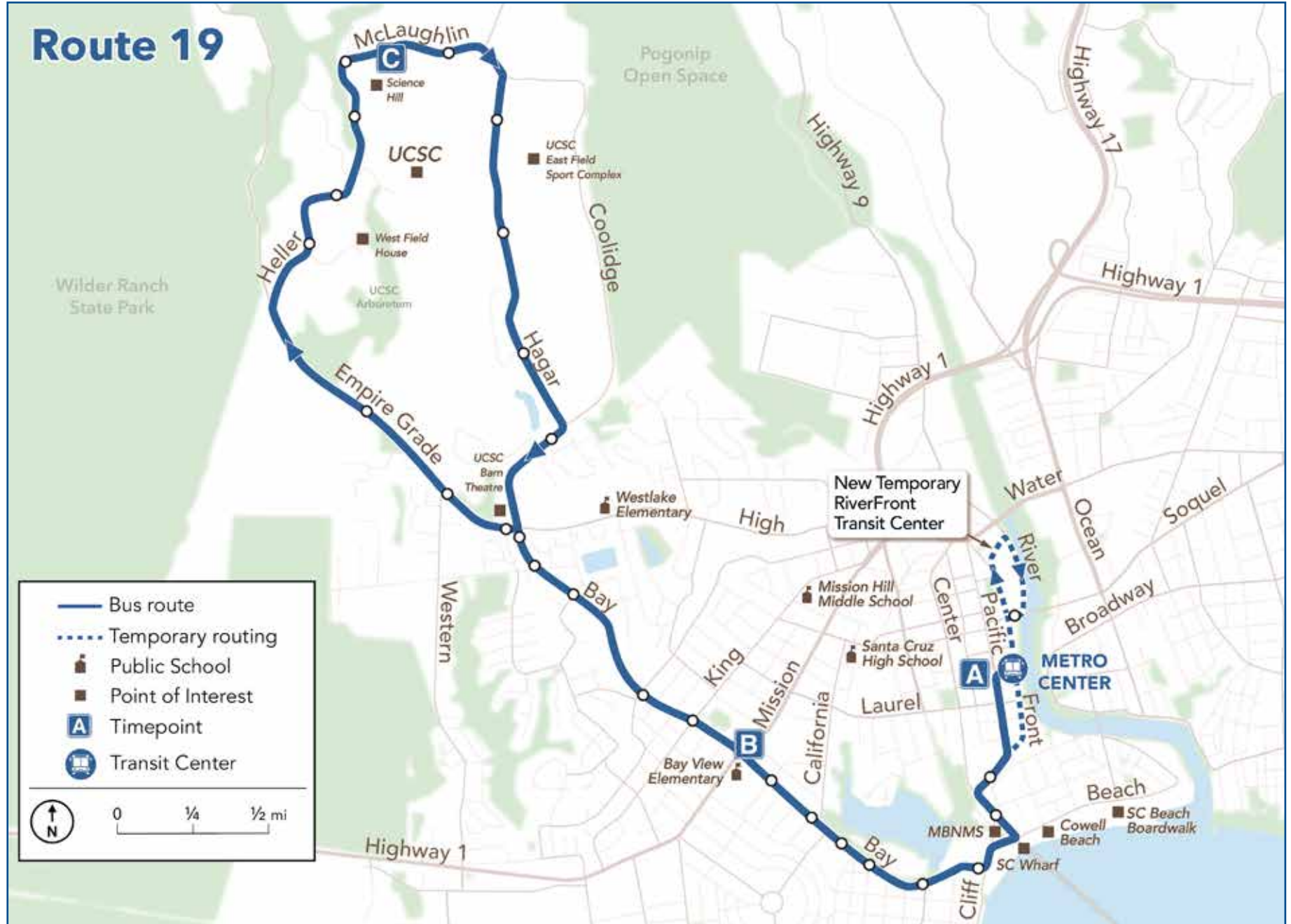
Departs	Departs	Departs	Departs	Arrives
Santa Cruz Metro Lane 1	Mission & Olive	Science Hill (UCSC)	Mission & Almar	Santa Cruz Metro Center
A	B	C	D	A
MONDAY - FRIDAY				
5:30	5:37	5:59	6:15	6:23
5:43	5:50	6:12	6:28	6:36
6:00	6:06	6:27	6:43	6:51
6:15	6:21	6:42	6:57	7:05
6:30	6:36	6:57	7:12	7:20
6:45	6:51	7:12	7:27	7:35
7:00	7:06	7:27	7:41	7:49
7:14	7:20	7:41	7:55	8:03
7:30	7:36	7:55	8:09	8:17
7:45	7:51	8:10	8:24	8:32
8:00	8:06	8:24	8:38	8:46
8:15	8:21	8:39	8:53	9:01
8:40	8:46	9:04	9:18	9:26
9:11	9:16	9:34	9:48	9:56
9:41	9:46	10:04	10:18	10:26
10:11	10:16	10:33	10:47	10:54
10:45	10:50	11:06	11:20	11:27
11:15	11:19	11:35	11:47	11:52
11:45	11:49	12:05	12:17	12:22
12:15	12:19	12:34	12:46	12:51

# 18 UCSC via Main Gate - Mission

Departs	Departs	Departs	Departs	Arrives
Santa Cruz Metro Lane 1	Mission & Olive	Science Hill (UCSC)	Mission & Almar	Santa Cruz Metro Center
A	B	C	D	A
SATURDAY - SUNDAY				
8:35AM	8:42	8:59	9:15	9:25
9:35	9:42	9:59	10:15	10:25
10:35	10:42	10:59	11:15	11:25
11:20	11:27	11:44	12:00PM	12:10
11:50	11:58	12:16	12:32	12:42
12:20	12:28	12:49	1:09	1:19
12:50	12:58	1:19	1:39	1:49
1:20	1:28	1:50	2:10	2:20
1:42	1:50	2:12	2:32	2:42
1:57	2:05	2:27	2:47	2:57
2:12	2:20	2:42	3:02	3:12
2:27	2:35	2:57	3:17	3:27
2:42	2:50	3:12	3:32	3:42
2:57	3:05	3:27	3:47	3:57
3:12	3:20	3:42	4:02	4:12
3:27	3:35	3:57	4:17	4:27
3:42	3:50	4:12	4:32	4:42
3:57	4:05	4:27	4:47	4:57
4:12	4:20	4:42	5:02	5:12
4:27	4:35	4:57	5:17	5:27
4:42	4:50	5:12	5:32	5:42
4:57	5:05	5:27	5:47	5:57
5:12	5:20	5:42	6:02	6:12
5:27	5:35	5:57	6:17	6:27
5:42	5:50	6:12	6:32	6:42
5:57	6:05	6:27	6:47	6:57
6:12	6:20	6:41	7:01	7:10
6:27	6:35	6:55	7:15	7:24
6:42	6:50	7:10	7:30	7:39
6:57	7:04	7:23	7:42	7:51
7:12	7:19	7:38	7:57	8:06
7:27	7:34	7:53	8:12	8:21
7:50	7:57	8:16	8:34	8:43
8:20	8:27	8:46	9:04	9:13
8:50	8:56	9:14	9:29	9:38
9:35	9:41	9:59	10:14	10:23
10:35	10:40	10:57	11:09	11:18
11:35	11:40	11:56	12:08	12:17



# Route 19



# 19 UCSC via West Gate - Bay

Departs	Departs	Departs	Departs	Arrives
Santa Cruz Metro Lane 1	Bay & Mission	Science Hill (UCSC)	Bay & Mission	Santa Cruz Metro Center
A	B	C	B	A
MONDAY - FRIDAY				
7:00AM	7:09	7:21	7:33	7:41
7:30	7:39	7:51	8:03	8:11
8:02	8:11	8:24	8:36	8:44
8:27	8:36	8:49	9:01	9:09
8:42	8:51	9:04	9:16	9:24
8:57	9:06	9:19	9:31	9:39
9:12	9:21	9:34	9:46	9:54
9:26	9:35	9:48	10:00	10:08
9:41	9:50	10:03	10:15	10:23
9:56	10:05	10:18	10:30	10:38
10:12	10:21	10:34	10:46	10:54
10:28	10:37	10:50	11:02	11:10
10:43	10:52	11:05	11:17	11:25
10:58	11:07	11:21	11:34	11:42
11:13	11:22	11:36	11:50	11:58
11:28	11:37	11:51	12:05PM	12:13
11:43	11:52	12:06	12:20	12:28
11:58	12:07	12:21	12:35	12:43
12:13	12:22	12:36	12:50	12:58
12:28	12:37	12:51	1:05	1:13
12:43	12:52	1:06	1:20	1:28
12:58	1:07	1:21	1:35	1:43
1:13	1:22	1:36	1:50	1:58
1:28	1:37	1:51	2:05	2:13
1:43	1:52	2:06	2:20	2:28
1:58	2:07	2:21	2:35	2:43
2:13	2:22	2:36	2:51	3:00
2:28	2:37	2:51	3:06	3:15
2:43	2:52	3:06	3:21	3:31
2:58	3:07	3:21	3:36	3:46
3:13	3:22	3:36	3:51	4:01
3:29	3:38	3:52	4:07	4:17
3:44	3:53	4:07	4:22	4:32
3:59	4:08	4:22	4:37	4:47
4:14	4:23	4:37	4:52	5:02
4:29	4:38	4:52	5:07	5:17
4:44	4:53	5:07	5:22	5:32
4:59	5:08	5:22	5:37	5:46
5:14	5:23	5:36	5:51	6:00
5:29	5:38	5:51	6:06	6:15
5:45	5:53	6:05	6:19	6:28

more trips continued / más viajes →

# 19 UCSC via West Gate - Bay

Departs	Departs	Departs	Departs	Arrives
Santa Cruz Metro Lane 1	Bay & Mission	Science Hill (UCSC)	Bay & Mission	Santa Cruz Metro Center
A	B	C	B	A
MONDAY - FRIDAY				
6:00	6:08	6:20	6:34	6:43
6:14	6:22	6:34	6:48	6:57
6:29	6:37	6:49	7:03	7:12
6:44	6:52	7:04	7:18	7:25
6:59	7:07	7:19	7:33	7:40
7:14	7:22	7:34	7:48	7:55
7:29	7:37	7:48	8:01	8:08
7:43	7:51	8:02	8:15	8:22
7:58	8:06	8:17	8:30	8:37
8:13	8:21	8:32	8:45	8:52
8:30	8:38	8:49	9:02	9:09
9:00	9:08	9:19	9:32	9:39
9:30	9:38	9:49	10:01	10:08
10:00	10:08	10:19	10:31	10:37
10:30	10:37	10:47	10:59	11:05

# 19 UCSC via West Gate - Bay

Departs	Departs	Departs	Departs	Arrives
Santa Cruz Metro Lane 1	Bay & Mission	Science Hill (UCSC)	Bay & Mission	Santa Cruz Metro Center
A	B	C	B	A
SATURDAY - SUNDAY				
8:05AM	8:12	8:24	8:36	8:43
9:05	9:13	9:25	9:37	9:44
10:05	10:13	10:26	10:39	10:46
11:05	11:14	11:27	11:41	11:50
11:35	11:44	11:57	12:11PM	12:20
12:05	12:14	12:27	12:41	12:50
12:35	12:44	12:57	1:11	1:20
1:05	1:14	1:27	1:41	1:50
1:35	1:45	1:58	2:12	2:21
2:05	2:15	2:28	2:42	2:51
2:35	2:45	2:58	3:12	3:21
3:05	3:15	3:28	3:42	3:51
3:35	3:45	3:58	4:12	4:21
4:05	4:15	4:28	4:42	4:51
4:35	4:45	4:58	5:12	5:21
5:05	5:15	5:28	5:42	5:51
5:35	5:45	5:58	6:12	6:20
6:05	6:15	6:28	6:42	6:50
6:35	6:45	6:58	7:12	7:20
7:05	7:15	7:28	7:42	7:50
7:35	7:45	7:58	8:12	8:20
8:05	8:14	8:27	8:41	8:49
8:35	8:44	8:57	9:11	9:18
9:05	9:14	9:27	9:40	9:47
10:05	10:14	10:26	10:39	10:46



# Route 20



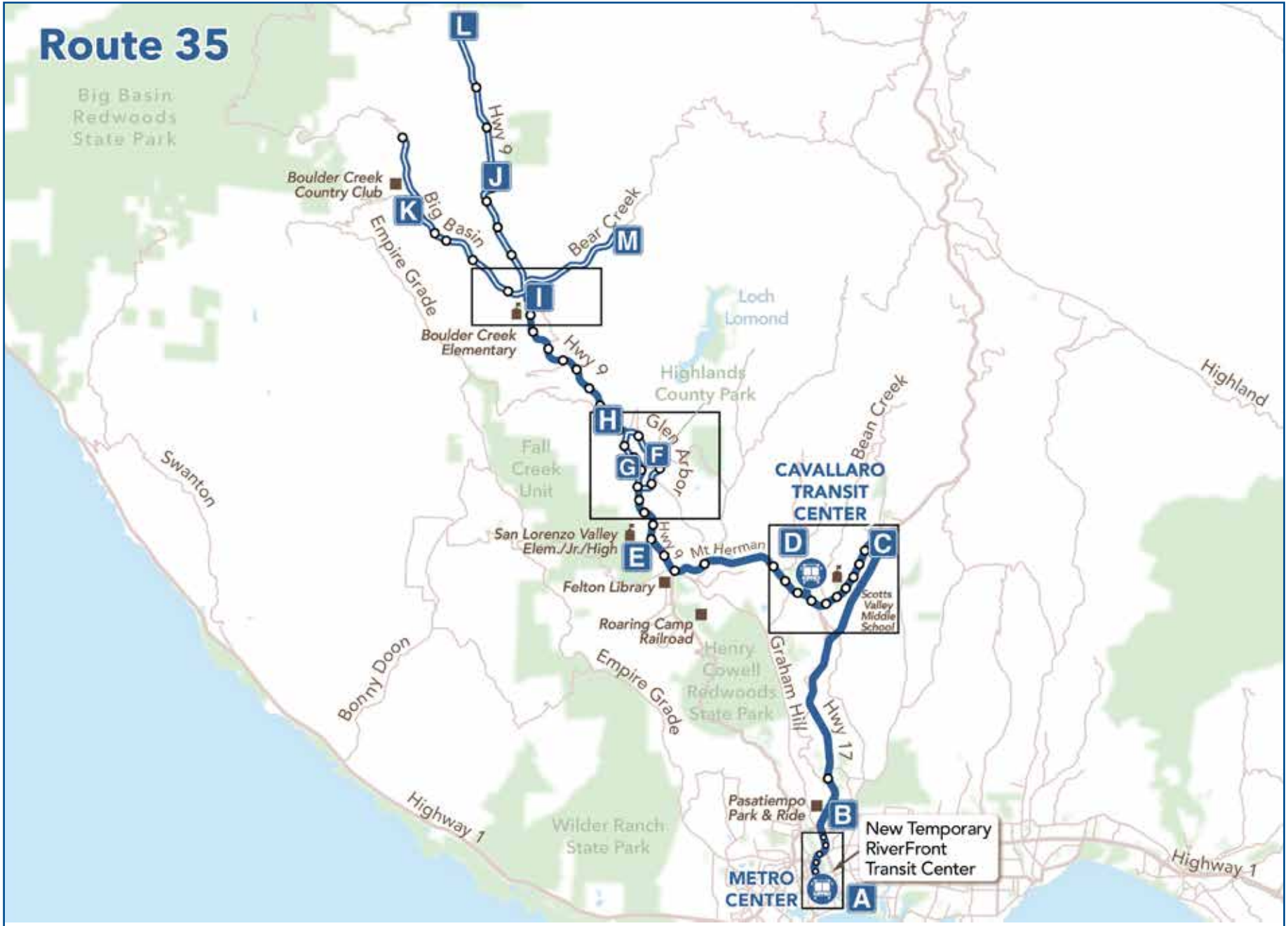


# 20 UCSC via Main Gate - Delaware

Departs	Departs	Departs	Departs	Departs	Departs	Departs	Arrives
Santa Cruz Metro Lane 1	Delaware & Swift	Seymour Center	Bay Dr & High	Science Hill (UCSC)	Seymour Center	Delaware & Swift	Santa Cruz Metro Center
<b>A</b>	<b>B</b>	<b>C</b>	<b>D</b>	<b>E</b>	<b>C</b>	<b>B</b>	<b>A</b>
<b>MONDAY - FRIDAY</b>							
7:00 AM	7:08	7:10	7:19	7:28	7:41	7:44	7:55
7:25	7:33	7:35	7:44	7:53	8:06	8:09	8:20
8:25	8:34	8:36	8:49	9:00	9:14	9:17	9:29
9:25	9:34	9:36	9:49	10:00	10:14	10:17	10:29
10:25	10:34	10:36	10:49	11:00	11:14	11:17	11:29
11:25	11:33	11:35	11:45	11:56	12:11 PM	12:14	12:26
12:25	12:33	12:35	12:45	12:56	1:11	1:14	1:26
1:25	1:34	1:37	1:51	2:03	2:20	2:24	2:39
2:25	2:34	2:37	2:48	3:00	3:17	3:20	3:35
3:25	3:34	3:37	3:50	4:01	4:19	4:24	4:39
4:25	4:35	4:38	4:52	5:03	5:21	5:26	5:41
5:25	5:34	5:37	5:50	6:01	6:19	6:24	6:39
6:25	6:33	6:36	6:46	6:56	7:12	7:15	7:28
7:25	7:33	7:36	7:46	7:56	8:12	8:15	8:28
<b>SATURDAY - SUNDAY</b>							
8:00 AM	8:07	-----	8:15	8:23	8:38	8:41	8:53
9:00	9:07	-----	9:15	9:23	9:38	9:41	9:53
10:00	10:09	10:11	10:22	10:31	-----	10:46	11:00
11:00	11:09	11:11	11:22	11:31	-----	11:46	12:00 PM
12:00	12:07	-----	12:15	12:23	12:38	12:41	12:53
1:00	1:09	-----	1:17	1:26	1:43	1:46	2:00
2:00	2:09	-----	2:18	2:29	-----	2:44	2:58
3:00	3:09	-----	3:18	3:29	-----	3:44	3:58
4:00	4:09	4:11	4:22	4:31	-----	4:46	5:00
5:00	5:09	5:11	5:22	5:31	-----	5:46	5:58
6:00	6:09	-----	6:18	6:27	-----	6:41	6:55
7:00	7:09	-----	7:18	7:27	-----	7:41	7:53
8:00	8:09	-----	8:18	8:27	-----	8:41	8:53



# Route 35



# ROUTE 35 WEEKDAY - OUTBOUND

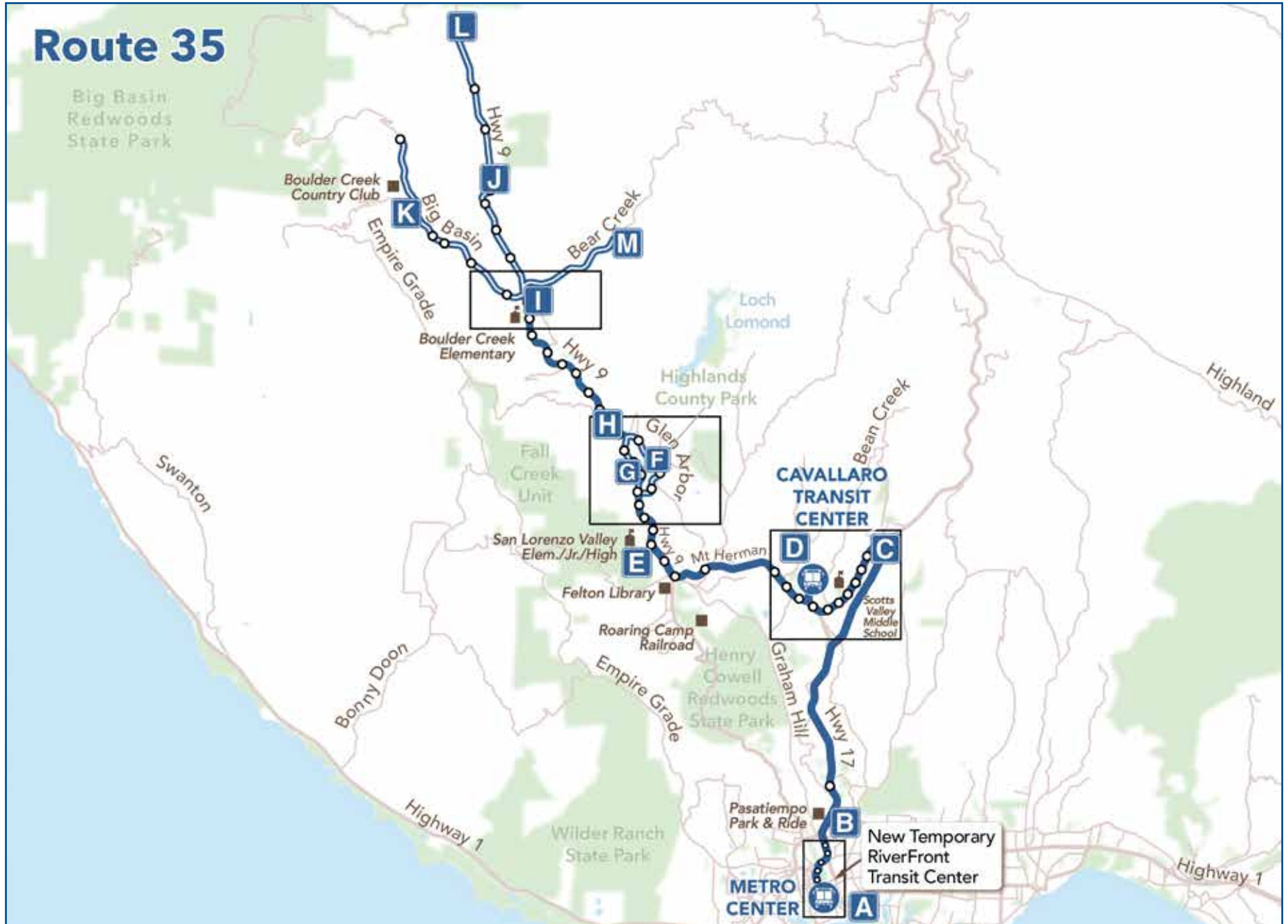
## 35 Highway 9/Scotts Valley to Boulder Creek

Departs	Departs	Departs	Departs	Departs	Departs	Departs	Departs	Departs	Departs	Arrives	Arrives	Arrives	Arrives
Santa Cruz Metro Lane 2	Pasatiempo	Scotts Valley Dr & Granite Creek	Cavallaro Transit Center (Scotts Vly)	San Lorenzo Valley High School	Glen Arbor & Quail Hollow	Hwy 9 & (Highlands Park)	Hwy 9 & Main (Ben Lomond)	Hwy 9 & Hwy 236 (Boulder Creek)	Bear Creek Rd & Deerwood Dr	Mountain Store	Country Club	Hwy 9 & Sylvan Ave	
A	B	C	D	E	F	G	H	I	M	J	K	L	
<b>MONDAY - FRIDAY</b>													
6:30	6:36	6:44	6:52	7:02	7:05		7:08	5:06AM 7:17		7:23		5:10	
ST								6:53			6:57		
ST								6:55	7:05	7:00		7:05	
7:00	7:06	7:14	7:21	7:30		7:33	7:35	7:43			7:49		
7:30	7:36	7:44	7:52	8:02	8:05		8:08	8:17		8:23			
8:00	8:06	8:15	8:23	8:32		8:35	8:37	8:46			8:53		
8:30	8:36	8:44	8:52	9:02	9:05		9:08	9:17		9:23			
9:00	9:07	9:15	9:24	9:33		9:36	9:38	9:47			9:54		
9:30	9:37	9:45	9:53	10:03	10:06		10:09	10:18		10:25			
10:00	10:07	10:15	10:24	10:33		10:36	10:38	10:47			10:54		
10:30	10:37	10:45	10:53	11:03	11:06		11:09	11:18		11:25			
11:00	11:07	11:15	11:24	11:33		11:36	11:38	11:48			11:55		
11:30	11:37	11:45	11:53	12:03PM	12:06		12:09	12:18		12:25			
12:00	12:08	12:16	12:25	12:35		12:38	12:41	12:51			12:58		
12:30	12:37	12:46	12:55	1:07	1:10		1:13	1:22		1:30			
1:00	1:08	1:16	1:25	1:35		1:38	1:41	1:51			1:58		
1:30	1:37	1:45	1:54	2:06	2:11		2:15	2:25		2:32			
2:00	2:08	2:16	2:26	2:36		2:39	2:42	2:52			2:59		
2:30	2:37	2:45	2:54	3:06	3:11		3:15	3:25		3:32			
ST				2:55	3:01		3:04	3:14	3:22	3:30		3:36	
ST				2:55		3:00	3:03	3:13			3:20		
3:00	3:08	3:17	3:26	3:38		3:41	3:44	3:55			4:02		
3:30	3:37	3:47	3:56	4:08	4:13		4:17	4:27		4:34			
4:00	4:08	4:17	4:26	4:38		4:41	4:44	4:55			5:02		
4:30	4:37	4:47	4:56	5:09	5:13		5:17	5:27		5:34			
5:00	5:08	5:17	5:25	5:36		5:39	5:42	5:52			5:59		
5:30	5:37	5:46	5:55	6:08	6:11		6:14	6:22		6:28			
6:00	6:08	6:16	6:24	6:33		6:36	6:39	6:48			6:55		
6:30	6:37	6:46	6:55	7:08	7:11		7:14	7:22		7:28			
7:00	7:08	7:16	7:24	7:33		7:36	7:39	7:48			7:55		
7:30	7:37	7:46	7:55	8:08	8:11		8:14	8:22		8:28			
8:00	8:07	8:15	8:23	8:32		8:35	8:37	8:46			8:53		
9:00	9:07	9:16	9:25	9:38	9:41		9:44	9:52		9:58			
10:00	10:07	10:14	10:22	10:31	10:35		10:38			10:55	11:07		
11:00	11:07	11:14	11:22	11:31	11:35		11:38			11:55	12:07		

Trips marked "ST" adhere to the San Lorenzo Valley School Term Calendar  
 Viajes marcados "ST" se adhieren al calendario de San Lorenzo Valley School



# Route 35



# ROUTE 35 WEEKDAY - INBOUND

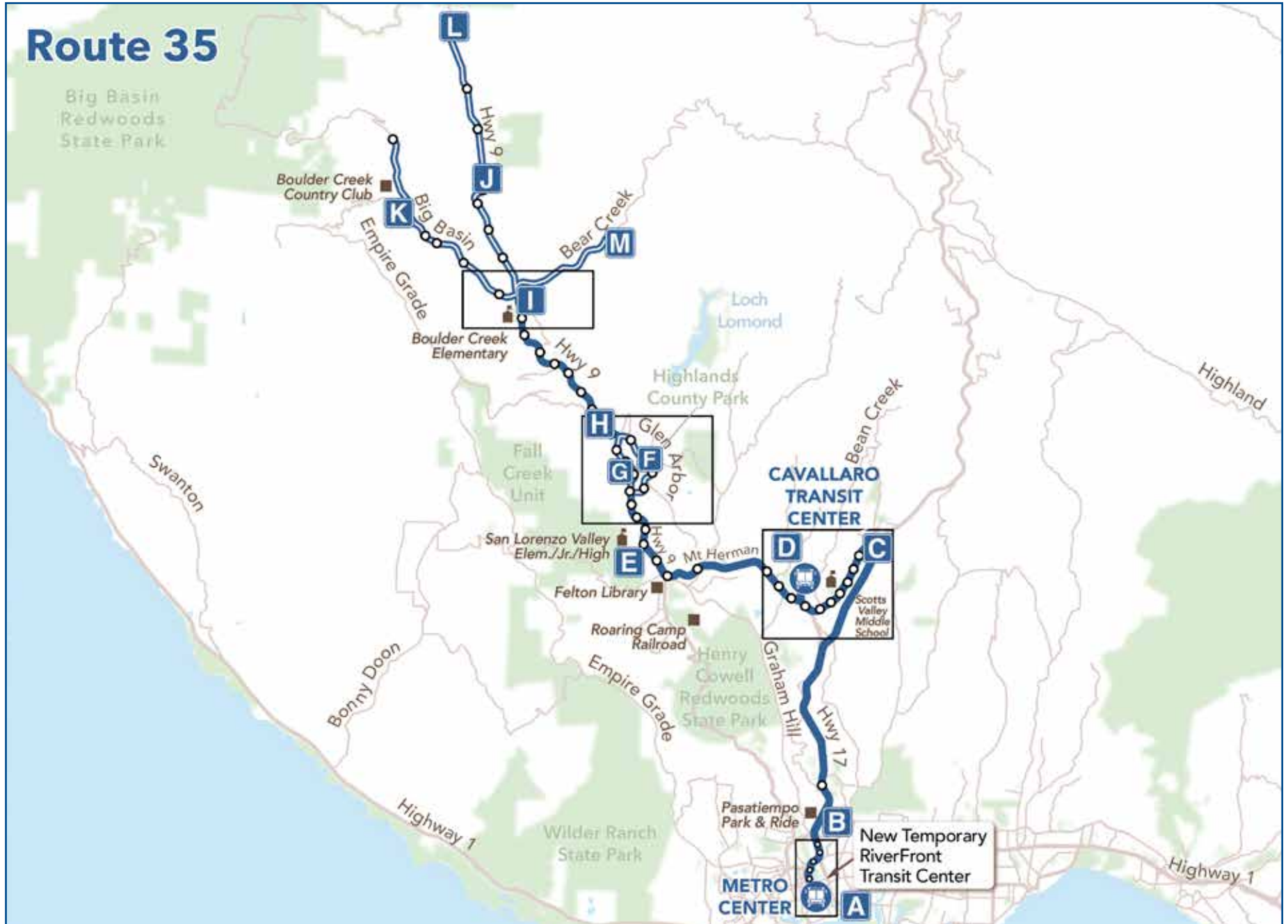
## 35 Highway 9/Scotts Valley to Santa Cruz

	Departs	Departs	Departs	Departs	Departs	Departs	Departs	Departs	Departs	Departs	Departs	Departs	Arrives
	Bear Creek Rd & Deerwood Dr	Hwy 9 & Sylvan Ave	Country Club	Mountain Store	Hwy 9 & Lomond (Boulder Cr.)	Hwy 9 & Main (Ben Lomond)	Hwy 9 & (Highlands Park)	Glen Arbor & Quail Hollow	San Lorenzo Valley High School	Cavallaro Transit Center (Scotts Vly)	Scotts Valley Dr & Granite Creek	Pasatiempo	Santa Cruz Metro Center
	M	L	K	J	I	H	G	F	E	D	C	B	A
<b>MONDAY - FRIDAY</b>													
	----	----	5:15AM	----	5:22	5:31	5:33	----	5:37	5:50	5:58	6:03	6:12
	----	----	----	6:33	6:39	6:47	----	6:50	6:58	7:10	7:18	7:23	7:36
	----	----	7:02	----	7:09	7:18	7:20	----	7:24	7:37	7:45	7:50	7:59
ST	7:05	----	----	----	7:14	7:24	----	7:28	7:36	7:47	----	----	----
ST	----	7:08	----	----	7:25	7:33	7:36	----	7:46	----	----	7:57	8:08
	----	----	----	7:26	7:32	7:40	----	7:43	7:51	8:03	8:11	8:16	8:29
	----	----	8:01	----	8:09	8:18	8:20	----	8:25	8:38	8:46	8:51	9:01
	----	----	----	8:26	8:32	8:40	----	8:43	8:49	9:03	9:11	9:16	9:29
	----	----	9:07	----	9:15	9:24	9:26	----	9:30	9:42	9:49	9:54	10:05
	----	----	----	9:26	9:32	9:40	----	9:43	9:49	10:03	10:11	10:16	10:29
	----	----	10:03	----	10:11	10:20	10:22	----	10:25	10:37	10:44	10:49	11:01
	----	----	----	10:28	10:34	10:43	----	10:46	10:49	11:03	11:10	11:15	11:28
	----	----	11:03	----	11:11	11:20	11:22	----	11:25	11:37	11:44	11:49	12:01PM
	----	----	----	11:28	11:34	11:43	----	11:46	11:49	12:03	12:10	12:15	12:28
	----	----	12:05	----	12:13	12:22	12:24	----	12:27	12:40	12:48	12:53	1:05
	----	----	----	12:28	12:34	12:43	----	12:46	12:50	1:04	1:11	1:16	1:31
	----	----	1:07	----	1:15	1:24	1:26	----	1:29	1:42	1:50	1:55	2:07
	----	----	----	1:33	1:39	1:48	----	1:51	1:55	2:09	2:16	2:21	2:36
	----	----	2:07	----	2:15	2:24	2:27	----	2:32	2:45	2:53	2:58	3:10
	----	----	----	2:35	2:41	2:50	----	2:53	2:57	3:11	3:19	3:24	3:39
	----	----	3:07	----	3:15	3:24	3:27	----	3:30	3:44	3:55	4:00	4:12
	----	----	----	3:35	3:41	3:50	----	3:53	3:57	4:11	4:19	4:24	4:39
ST	----	3:39	----	----	3:55	4:01	4:03	----	4:06	4:17	4:25	4:30	4:39
	----	----	4:08	----	4:16	4:25	4:27	----	4:30	4:43	4:52	4:57	5:09
	----	----	----	4:37	4:43	4:51	----	4:54	4:57	5:12	5:20	5:25	5:38
	----	----	5:11	----	5:18	5:27	5:29	----	5:32	5:45	5:53	5:58	6:09
	----	----	----	5:37	5:43	5:50	----	5:53	5:55	6:08	6:16	6:21	6:34
	----	----	6:11	----	6:18	6:26	6:28	----	6:31	6:43	6:50	6:55	7:06
	----	----	----	6:31	6:37	6:44	----	6:47	6:49	7:02	7:10	7:15	7:28
	----	----	7:00	----	7:07	7:15	7:17	----	7:20	7:32	7:39	7:44	7:54
	----	----	----	7:31	7:37	7:44	----	7:47	7:49	8:02	8:10	8:15	8:28
	----	----	8:00	----	8:07	8:15	8:17	----	8:20	8:32	8:39	8:44	8:54
	----	----	----	8:31	8:37	8:44	----	8:47	8:49	9:02	9:10	9:15	9:28
	----	----	8:58	----	9:05	9:13	9:15	----	9:18	9:28	9:34	9:39	9:47
	----	----	----	10:01	10:07	10:14	----	10:17	10:19	10:32	10:40	10:45	10:58
	----	----	11:12	----	11:19	11:27	11:29	----	11:32	11:42	11:47	11:52	12:00

Trips marked "ST" adhere to the San Lorenzo Valley School Term Calendar  
 Viajes marcados "ST" se adhieren al calendario de San Lorenzo Valley School



# Route 35



# ROUTE 35 WEEKEND - OUTBOUND

35 Highway 9/Scotts Valley to Boulder Creek													
Departs	Departs	Departs	Departs	Departs	Departs	Departs	Departs	Departs	Departs	Arrives	Arrives	Arrives	Arrives
Santa Cruz Metro Lane 2	Pasatiempo	Scotts Valley Dr & Granite Creek	Cavallaro Transit Center (Scotts Vly)	San Lorenzo Valley High School	Glen Arbor & Quail Hollow	Hwy 9 & (Highlands Park)	Hwy 9 & Main (Ben Lomond)	Hwy 9 & Hwy 236 (Boulder Creek)	Bear Creek Rd & Deerwood Dr	Mountain Store	Country Club	Hwy 9 & Sylvan Ave	
A	B	C	D	E	F	G	H	I	M	J	K	L	
SATURDAY - SUNDAY													
7:30	7:35	7:44	7:51	8:00	8:03	8:06	8:06	7:18AM 8:15	8:15	8:20	7:22		
8:30	8:36	8:45	8:52	9:01		9:04	9:06	9:15			9:22		
9:30	9:36	9:45	9:54	10:03	10:07		10:10	10:19		10:24			
10:30	10:36	10:45	10:54	11:03		11:06	11:08	11:18			11:25		
11:30	11:36	11:45	11:54	12:03PM	12:07		12:11	12:22		12:28			
12:30	12:37	12:46	12:55	1:05		1:08	1:10	1:20			1:27		
1:30	1:37	1:46	1:55	2:05	2:09		2:13	2:24		2:30			
2:30	2:37	2:46	2:55	3:05		3:08	3:10	3:20			3:27		
3:30	3:37	3:46	3:55	4:05	4:09		4:13	4:24		4:30			
4:30	4:38	4:46	4:55	5:05		5:08	5:11	5:21			5:28		
5:30	5:38	5:46	5:55	6:05	6:09		6:13	6:24		6:30			
6:30	6:38	6:46	6:55	7:05		7:08	7:11	7:21			7:28		
7:30	7:38	7:46	7:54	8:03	8:07		8:11	8:20		8:25			
8:30	8:38	8:46	8:54	9:03		9:06	9:08	9:17			9:23		
9:30	9:37	9:44	9:52	10:01	10:05		10:08			10:25	10:37		
10:30	10:37	10:44	10:52	11:01	11:05		11:08			11:25	11:37		

# ROUTE 35 WEEKEND - INBOUND

35 Highway 9/Scotts Valley to Santa Cruz												
Departs	Departs	Departs	Departs	Departs	Departs	Departs	Departs	Departs	Departs	Departs	Departs	Arrives
Bear Creek Rd & Deerwood Dr	Hwy 9 & Sylvan Ave	Country Club	Mountain Store	Hwy 9 & Lomond (Boulder Cr.)	Hwy 9 & Main (Ben Lomond)	Hwy 9 & (Highlands Park)	Glen Arbor & Quail Hollow	San Lorenzo Valley High School	Cavallaro Transit Center (Scotts Vly)	Scotts Valley Dr & Granite Creek	Pasatiempo	Santa Cruz Metro Center
M	L	K	J	I	H	F	E	D	C	B	A	
SATURDAY - SUNDAY												
		7:27AM		7:35	7:45	7:47		7:51	8:04	8:11	8:16	8:29
			8:23	8:30	8:39		8:42	8:46	8:57	9:03	9:08	9:18
		9:27		9:35	9:45	9:47		9:51	10:04	10:11	10:16	10:29
			10:27	10:36	10:46		10:49	10:53	11:06	11:14	11:19	11:32
		11:30		11:38	11:48	11:50		11:54	12:07PM	12:14	12:19	12:32
			12:31	12:40	12:50		12:53	12:57	1:10	1:18	1:23	1:36
		1:32		1:40	1:50	1:52		1:56	2:10	2:17	2:22	2:35
			2:33	2:42	2:51		2:54	2:58	3:12	3:20	3:25	3:38
		3:32		3:40	3:50	3:52		3:56	4:10	4:17	4:22	4:35
			4:33	4:40	4:48		4:51	4:55	5:09	5:17	5:22	5:35
		5:33		5:40	5:50	5:52		5:56	6:09	6:16	6:21	6:34
			6:33	6:40	6:48		6:51	6:55	7:09	7:17	7:22	7:35
		7:33		7:40	7:49	7:51		7:55	8:06	8:12	8:17	8:30
			8:28	8:35	8:43		8:46	8:50	9:02	9:08	9:13	9:23
		9:28		9:35	9:44	9:46		9:50	10:01	10:06	10:11	10:20
		10:42		10:49	10:58	11:00		11:04	11:15	11:20	11:25	11:34







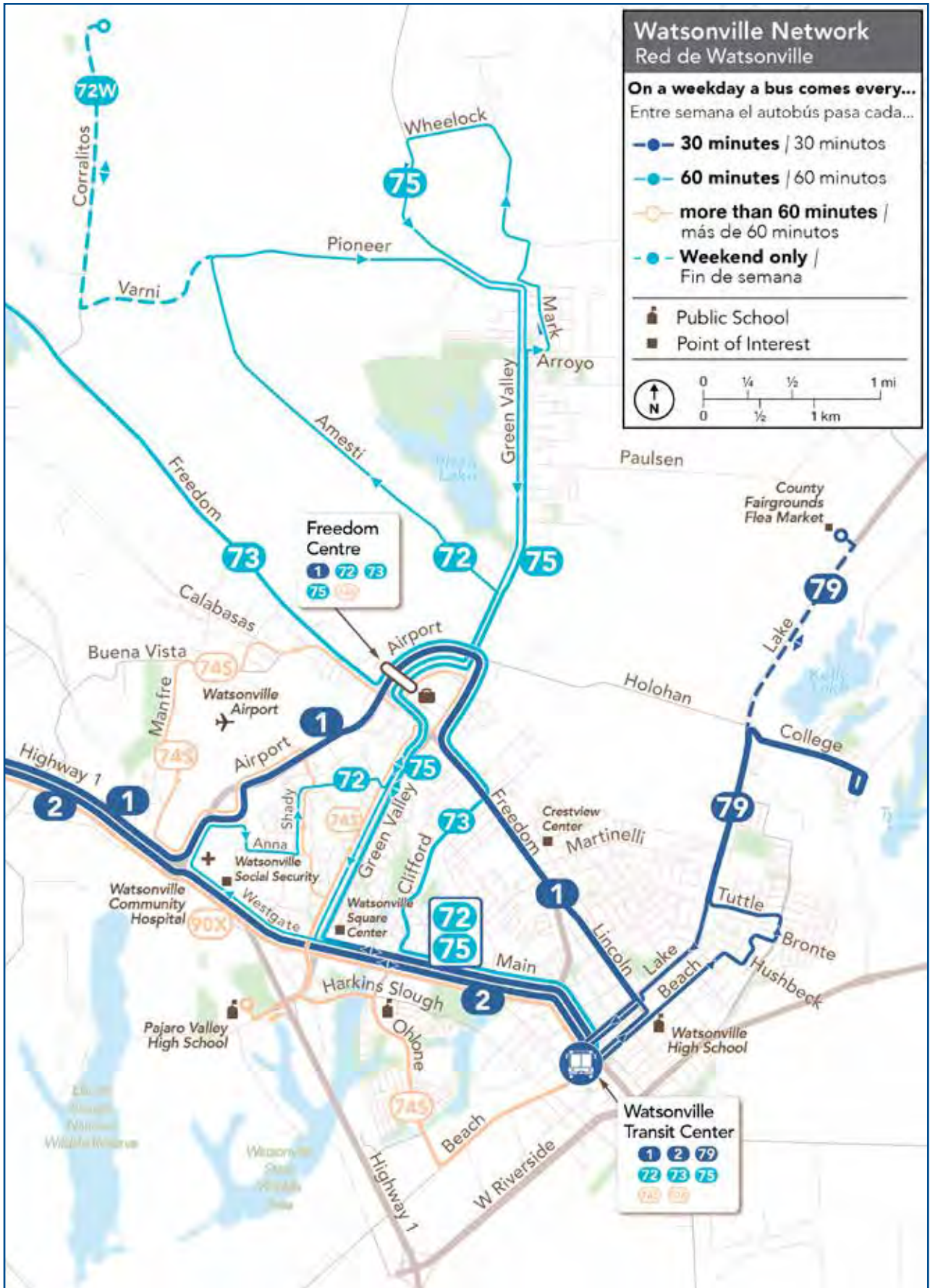
## ROUTE 40 WEEKEND - OUTBOUND

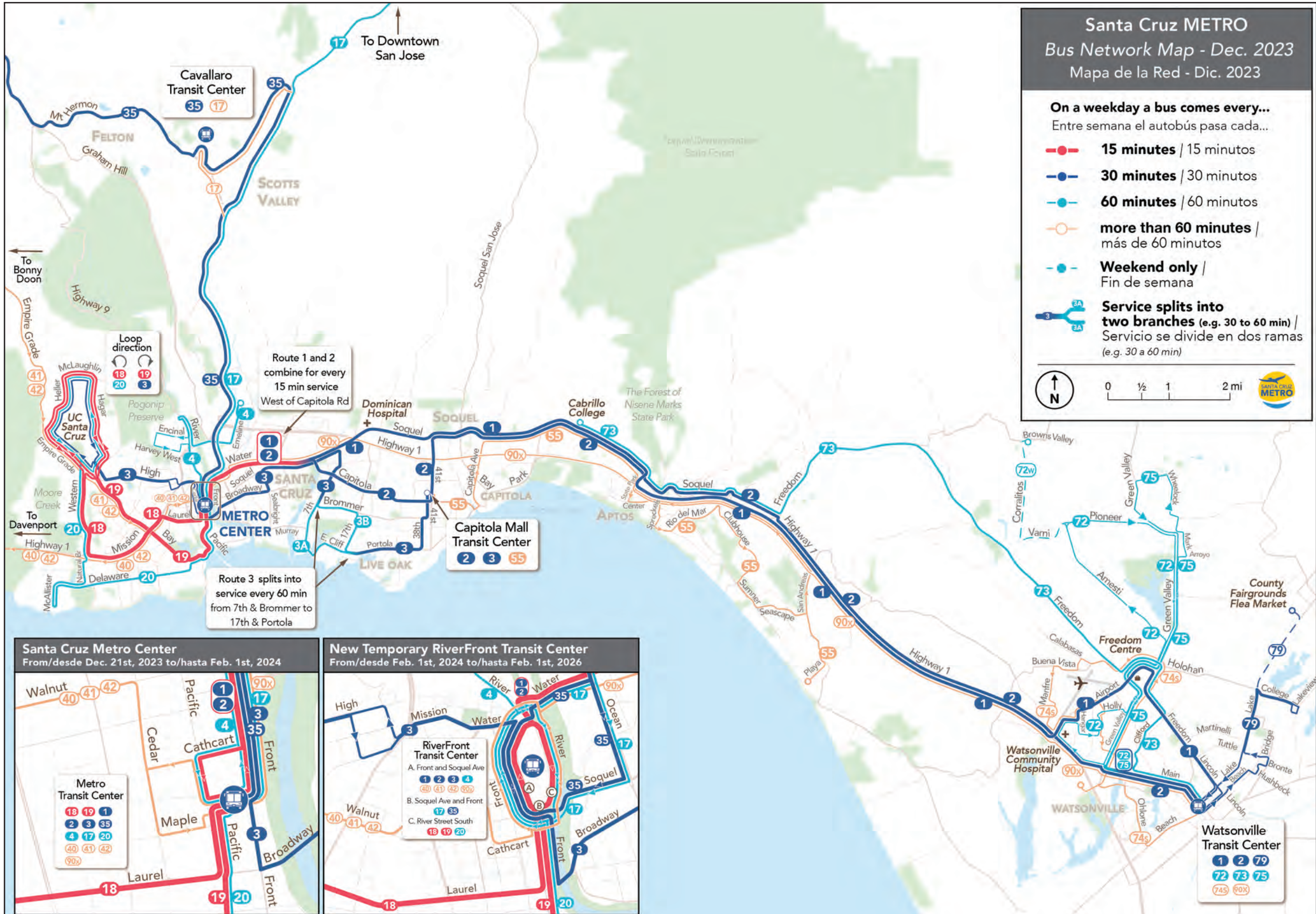
<b>40 Highway 1 to Davenport</b>			
<i>Departs</i>	<i>Departs</i>	<i>Departs</i>	<i>Arrives</i>
Santa Cruz Metro Lane 3	Santa Cruz High School	Hwy 1 & Western Dr	Pacific School (Davenport)
<b>A</b>	<b>B</b>	<b>C</b>	<b>D</b>
<b>MONDAY - FRIDAY</b>			
6:55AM	6:58	7:03	7:13
7:40	7:43	7:48	7:58
8:00	8:03	8:08	8:18

## ROUTE 40 WEEKEND - INBOUND

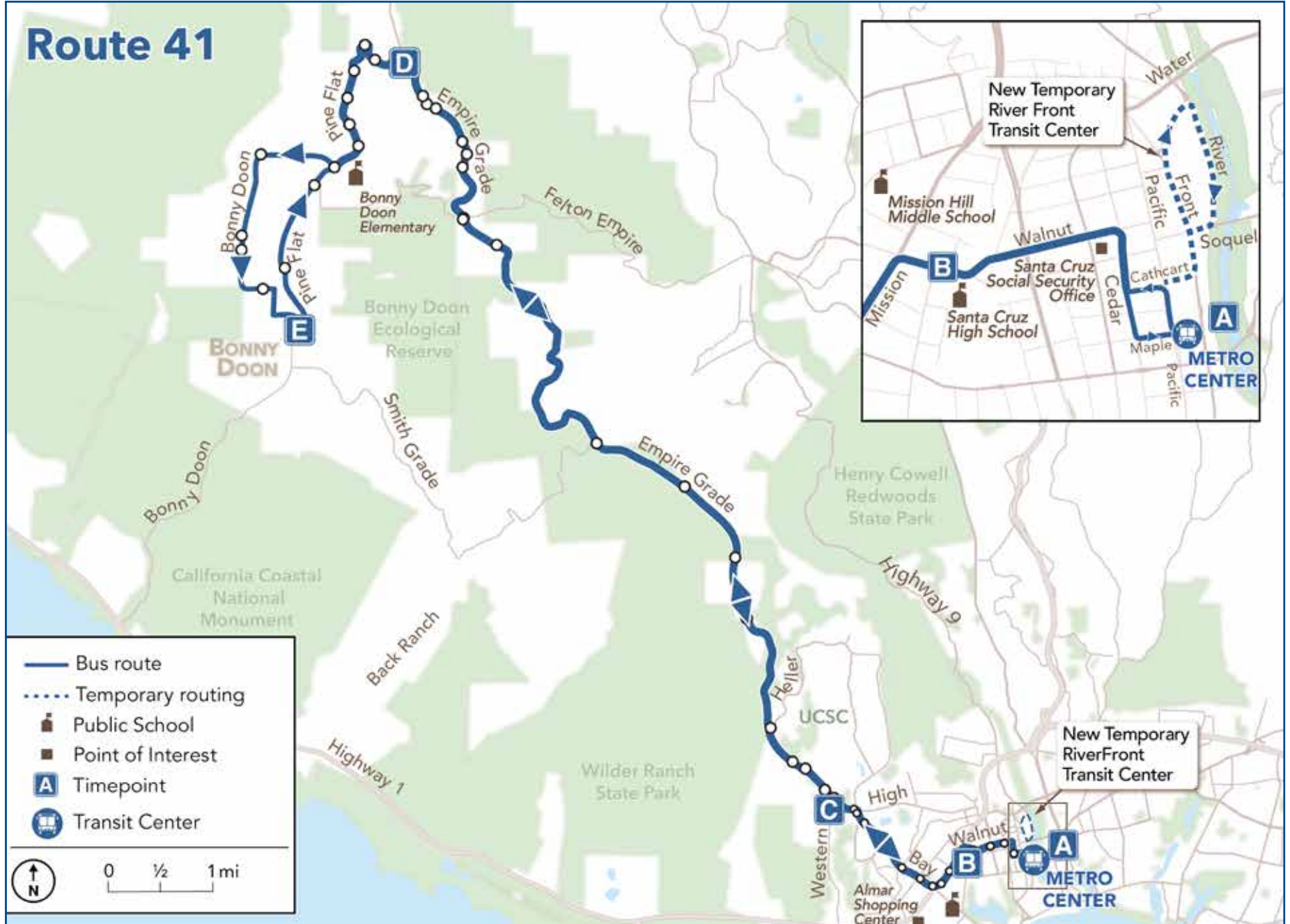
<b>40 Highway 1 to Santa Cruz</b>			
<i>Departs</i>	<i>Departs</i>	<i>Departs</i>	<i>Arrives</i>
Pacific School (Davenport)	Mission & Swift	Santa Cruz High School	Santa Cruz Metro Center
<b>D</b>	<b>E</b>	<b>B</b>	<b>A</b>
<b>MONDAY - FRIDAY</b>			
7:13AM	7:24	7:28	7:33
7:58	8:09	8:13	8:18
8:18	8:29	8:33	8:38







# Route 41



## ROUTE 41 WEEKDAY - OUTBOUND

<b>41 Empire Grade to Bonny Doon</b>				
<i>Departs</i>	<i>Departs</i>	<i>Departs</i>	<i>Departs</i>	<i>Arrives</i>
Santa Cruz Metro Lane 3	Santa Cruz High School	Bay Dr & High	Pine Flat & Empire Grade	Bonny Doon Rd & Pine Flat Rd
<b>A</b>	<b>B</b>	<b>C</b>	<b>D</b>	<b>E</b>
<b>MONDAY - FRIDAY</b>				
5:50AM	5:53	5:59	6:21	6:30
6:50	6:53	6:59	7:21	7:30

## ROUTE 41 WEEKDAY - INBOUND

<b>41 Empire Grade to Santa Cruz</b>			
<i>Departs</i>	<i>Departs</i>	<i>Departs</i>	<i>Arrives</i>
Bonny Doon Rd & Pine Flat Rd	Bay Dr & High	Santa Cruz High School	Santa Cruz Metro Center
<b>E</b>	<b>C</b>	<b>B</b>	<b>A</b>
<b>MONDAY - FRIDAY</b>			
6:30AM	7:07	7:15	7:20
7:30	8:07	8:15	8:20

# Route 42



# 42 Davenport/Bonny Doon

<i>Departs</i>	<i>Departs</i>	<i>Departs</i>	<i>Departs</i>	<i>Departs</i>	<i>Departs</i>	<i>Arrives</i>
Santa Cruz Metro Lane 3	Santa Cruz High School	Pacific School (Davenport)	Bonny Doon Rd & Pine Flat Rd	Pine Flat & Empire Grade	Santa Cruz High School	Santa Cruz Metro Center
<b>A</b>	<b>B</b>	<b>C</b>	<b>D</b>	<b>E</b>	<b>B</b>	<b>A</b>
MONDAY - FRIDAY						
12:35PM	12:40	1:00	1:20	1:30	1:55	2:00
3:35	3:45	4:00	4:20	4:30	4:55	5:00
5:35	5:40	6:00	6:20	6:30	6:55	7:00
8:35	8:40	9:00	9:20	9:30	9:55	10:00
SATURDAY - SUNDAY						
7:00AM	7:03	7:20	7:40	7:54	8:21	8:26
11:00	11:03	11:20	11:40	11:54	12:21PM	12:26
3:00	3:03	3:20	3:40	3:54	4:21	4:26





# Route 55

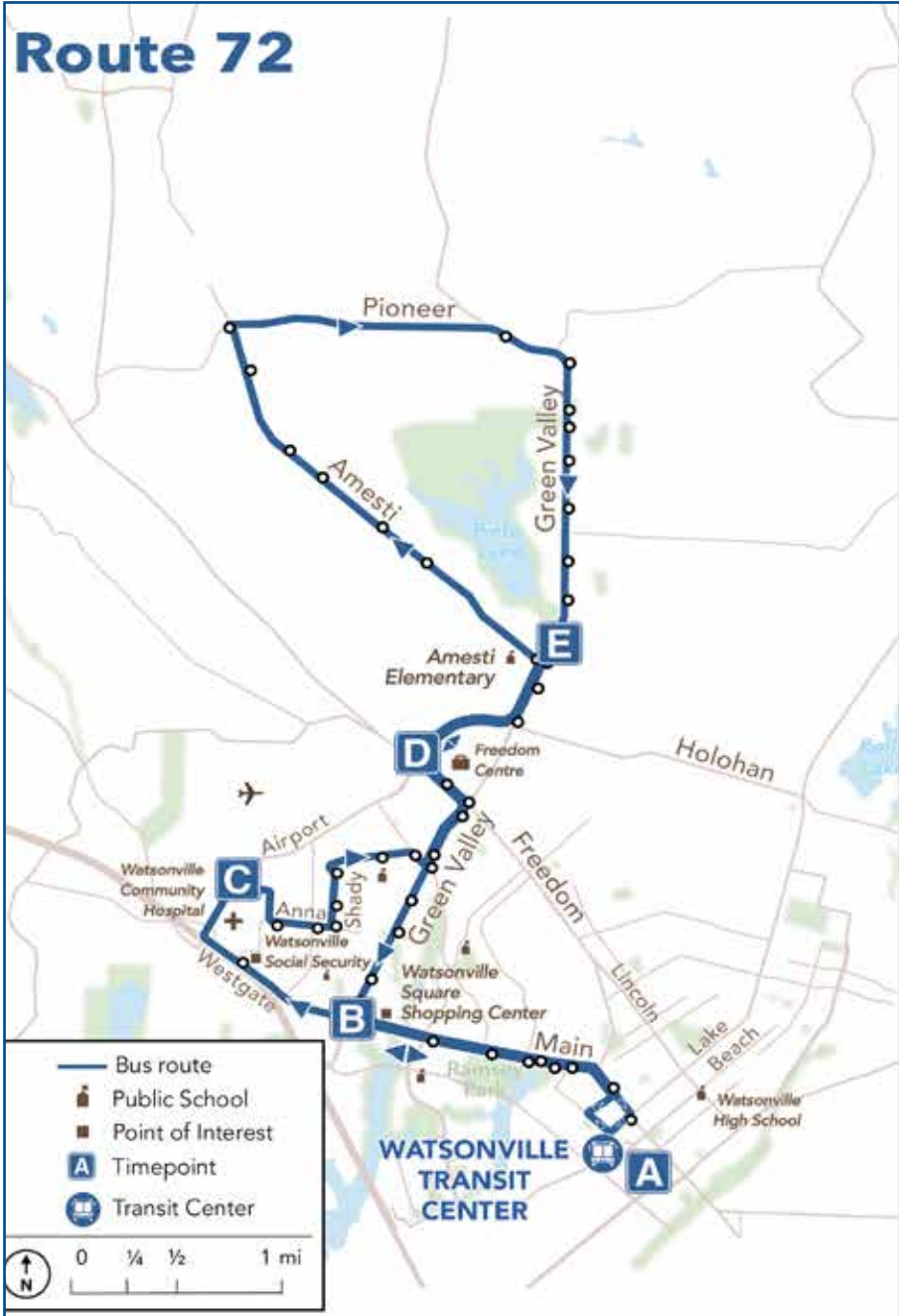


# 55 Capitola/Rio Del Mar/La Selva

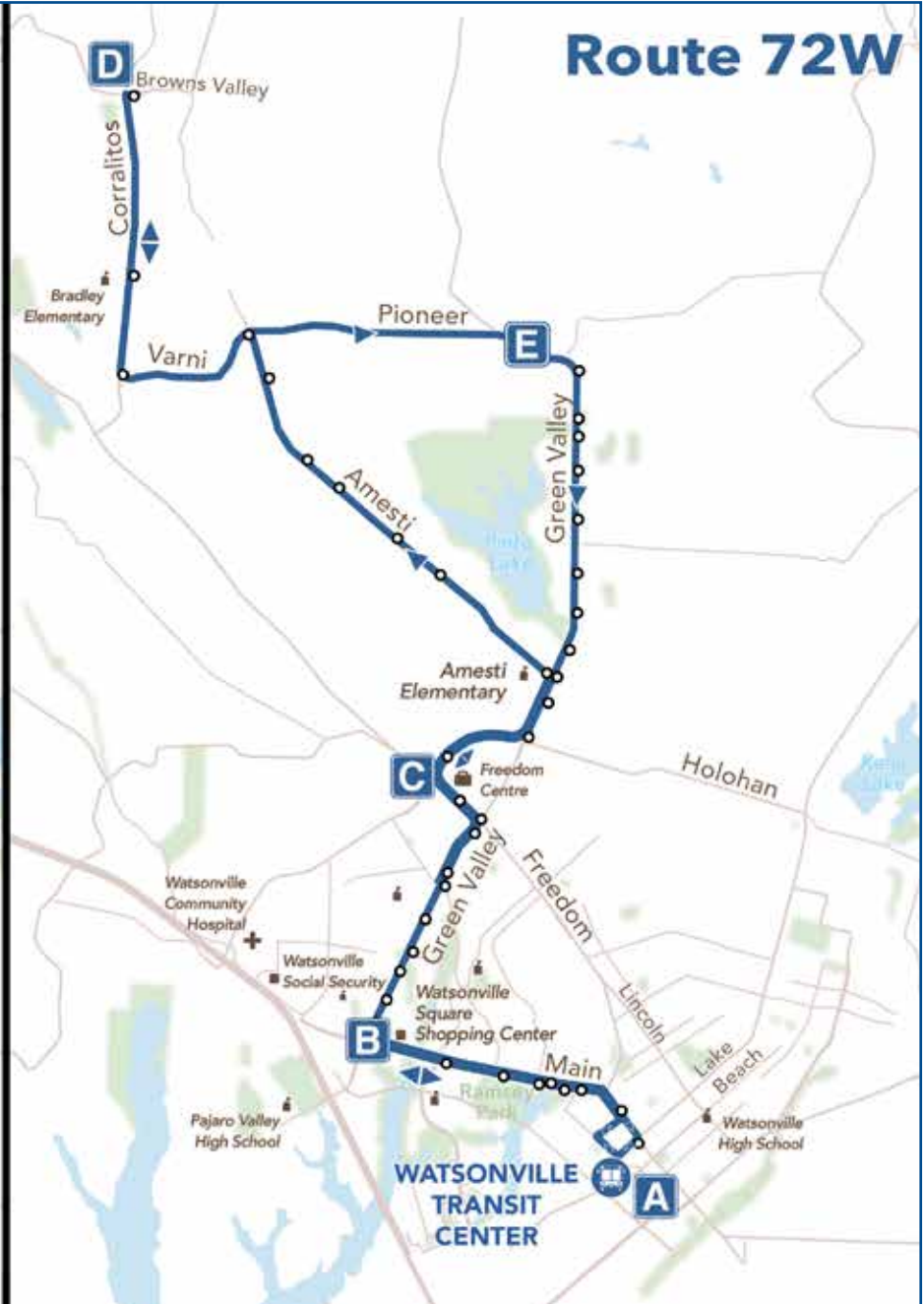
<i>Departs</i>	<i>Departs</i>	<i>Departs</i>	<i>Departs</i>	<i>Departs</i>	<i>Departs</i>	<i>Departs</i>	<i>Arrives</i>
Capitola Mall Lane 2	Stockton Ave & Esplanade	Cabrillo College	Sumner & Clubhouse	La Selva Beach	Cabrillo College	Stockton Ave & Esplanade	Capitola Mall
<b>A</b>	<b>B</b>	<b>C</b>	<b>D</b>	<b>E</b>	<b>C</b>	<b>B</b>	<b>A</b>
MONDAY - FRIDAY							
8:30AM	8:34	8:42	9:00	9:11	9:36	9:44	9:50
10:10	10:15	10:26	10:42	10:54	11:11	11:19	11:27
11:50	11:55	<b>12:06PM</b>	<b>12:22</b>	<b>12:34</b>	<b>12:51</b>	<b>12:59</b>	<b>1:07</b>
<b>1:30</b>	<b>1:36</b>	<b>1:46</b>	<b>2:02</b>	<b>2:14</b>	<b>2:31</b>	<b>2:39</b>	<b>2:47</b>
<b>3:10</b>	<b>3:16</b>	<b>3:26</b>	<b>3:42</b>	<b>3:54</b>	<b>4:11</b>	<b>4:19</b>	<b>4:27</b>
<b>4:50</b>	<b>4:56</b>	<b>5:06</b>	<b>5:22</b>	<b>5:34</b>	<b>5:51</b>	<b>5:59</b>	<b>6:07</b>
<b>6:30</b>	<b>6:36</b>	<b>6:46</b>	<b>7:02</b>	<b>7:14</b>	<b>7:31</b>	<b>7:39</b>	<b>7:47</b>
SATURDAY - SUNDAY							
9:00AM	9:05	9:14	9:32	9:44	10:03	10:11	10:17
<b>1:00PM</b>	<b>1:05</b>	<b>1:14</b>	<b>1:32</b>	<b>1:44</b>	<b>2:03</b>	<b>2:11</b>	<b>2:17</b>
<b>5:00</b>	<b>5:05</b>	<b>5:14</b>	<b>5:32</b>	<b>5:44</b>	<b>6:03</b>	<b>6:11</b>	<b>6:17</b>



# Route 72



# Route 72W



## ROUTE 72 WEEKDAY

### 72 Green Valley - Wats. Hospital

Departs	Departs	Departs	Departs	Departs	Departs	Departs	Arrives
Watsonville TC Lane 1	Main & Green Valley	Neilson (Watsonville Hospital)	Airport Blvd (Freedom Centre)	Amesti & Green Valley	Airport Blvd (Freedom Centre)	Main & Green Valley	Watsonville Transit Center
<b>A</b>	<b>B</b>	<b>C</b>	<b>D</b>	<b>E</b>	<b>D</b>	<b>B</b>	<b>A</b>
MONDAY - FRIDAY							
6:30AM	6:36	6:40	6:51	6:53	7:09	7:16	7:22
7:30	7:36	7:40	7:51	7:53	8:09	8:16	8:22
8:30	8:36	8:40	8:51	8:53	9:09	9:16	9:22
9:30	9:36	9:40	9:51	9:54	10:10	10:17	10:23
10:30	10:36	10:40	10:51	10:54	11:10	11:17	11:23
11:30	11:37	11:41	11:52	11:55	12:11PM	12:18	12:24
12:30	12:37	12:41	12:52	12:55	1:11	1:18	1:24
1:30	1:37	1:41	1:52	1:55	2:10	2:18	2:25
2:30	2:37	2:41	2:52	2:55	3:10	3:18	3:25
3:30	3:37	3:41	3:52	3:55	4:10	4:17	4:23
4:30	4:37	4:41	4:52	4:55	5:10	5:17	5:23
5:30	5:37	5:41	5:52	5:55	6:10	6:17	6:23
Transfers to MST may be available on this route - visit our website Transfer Policy Page <i>Las transferencias hacia MST pueden estar disponibles en esta ruta – visite nuestra Página de Póliza de Transferencias</i>							

## ROUTE 72W WEEKEND - OUTBOUND

### 72W Green Valley to Corralitos

Departs	Departs	Departs	Departs
Watsonville TC Lane 1	Main & Green Valley	Airport Blvd (Freedom Centre)	Browns Valley & Corralitos
<b>A</b>	<b>B</b>	<b>C</b>	<b>D</b>
SATURDAY - SUNDAY			
10:00AM	10:06	10:12	10:25
12:00PM	12:06	12:13	12:27
2:00	2:06	2:13	2:27
4:00	4:06	4:13	4:27
6:00	6:06	6:13	6:27
Transfers to MST may be available on this route - visit our website Transfer Policy Page <i>Las transferencias hacia MST pueden estar disponibles en esta ruta – visite nuestra Página de Póliza de Transferencias</i>			

## ROUTE 72W WEEKEND - INBOUND

### 72W Green Valley to Downtown

Departs	Departs	Departs	Departs	Arrives
Browns Valley & Corralitos	Green Valley & Kiewer	Airport Blvd (Freedom Centre)	Main & Green Valley	Watsonville Transit Center
<b>D</b>	<b>E</b>	<b>C</b>	<b>B</b>	<b>A</b>
SATURDAY - SUNDAY				
10:25AM	10:33	10:42	10:48	10:55
12:27PM	12:35	12:44	12:50	12:57
2:27	2:35	2:45	2:51	2:59
4:27	4:35	4:45	4:51	4:59
6:27	6:35	6:44	6:50	6:57
Transfers to MST may be available on this route - visit our website Transfer Policy Page <i>Las transferencias hacia MST pueden estar disponibles en esta ruta – visite nuestra Página de Póliza de Transferencias</i>				





# 73 Soquel/Freedom to Watsonville

Departs	Departs	Departs	Departs	Arrives
Cabrillo College	Aptos High School	Airport Blvd (Freedom Centre)	Main & Ohlone	Watsonville Transit Center
<b>A</b>	<b>B</b>	<b>C</b>	<b>D</b>	<b>E</b>

## MONDAY - FRIDAY

6:47AM	6:57	7:11	7:22	7:27
7:57	8:07	8:21	8:32	8:37
8:45	8:55	9:09	9:20	9:25
9:45	9:56	10:10	10:20	10:25
10:35	10:46	11:00	11:10	11:15
11:35	11:47	12:00PM	12:13	12:19
12:35	12:47	1:02	1:15	1:22
1:40	1:52	2:07	2:20	2:27
2:35	2:47	3:02	3:16	3:23
3:50	4:05	4:20	4:32	4:39
4:38	4:53	5:08	5:20	5:27
5:40	5:56	6:10	6:21	6:28
6:40	6:50	7:04	7:14	7:21
8:40	8:50	9:02	9:12	9:18
10:40	10:50	11:02	11:07	11:13

## SATURDAY - SUNDAY

7:00AM	7:08	7:21	7:29	7:35
8:00	8:08	8:21	8:29	8:35
9:00	9:10	9:24	9:33	9:39
10:00	10:10	10:24	10:33	10:39
11:00	11:10	11:24	11:33	11:39
12:00PM	12:10	12:25	12:35	12:42
1:00	1:10	1:25	1:35	1:42
2:00	2:10	2:25	2:35	2:42
3:00	3:10	3:25	3:35	3:42
4:00	4:10	4:25	4:35	4:42
5:00	5:10	5:25	5:35	5:42
6:00	6:10	6:24	6:33	6:39
8:00	8:10	8:24	8:33	8:39
10:00	10:10	10:24	10:33	10:39

Transfers to MST may be available on this route - visit our website  
Transfer Policy Page

Las transferencias hacia MST pueden estar disponibles en esta ruta -  
visite nuestra Página de Póliza de Transferencias

# 73 Soquel/Freedom to Cabrillo

Departs	Departs	Departs	Departs	Arrives
Watsonville TC Lane 2	Main & Clifford	Airport Blvd (Freedom Centre)	Aptos High School	Cabrillo College
<b>E</b>	<b>D</b>	<b>C</b>	<b>B</b>	<b>A</b>

## MONDAY - FRIDAY

5:35AM	5:41	5:52	6:11	6:27
6:35	6:41	6:52	7:11	7:27
7:35	7:41	7:52	8:11	8:27
8:45	8:51	9:02	9:13	9:27
9:35	9:41	9:52	10:03	10:17
10:35	10:41	10:52	11:03	11:14
11:35	11:41	11:52	12:03PM	12:14
12:35	12:42	12:53	1:05	1:17
1:35	1:42	1:53	2:05	2:17
2:35	2:42	2:54	3:06	3:20
3:40	3:47	3:59	4:11	4:25
4:45	4:52	5:04	5:15	5:27
5:45	5:52	6:02	6:13	6:24
6:45	6:52	7:02	7:13	7:24
7:45	7:52	8:02	8:13	8:24
9:45	9:52	10:02	10:13	10:24

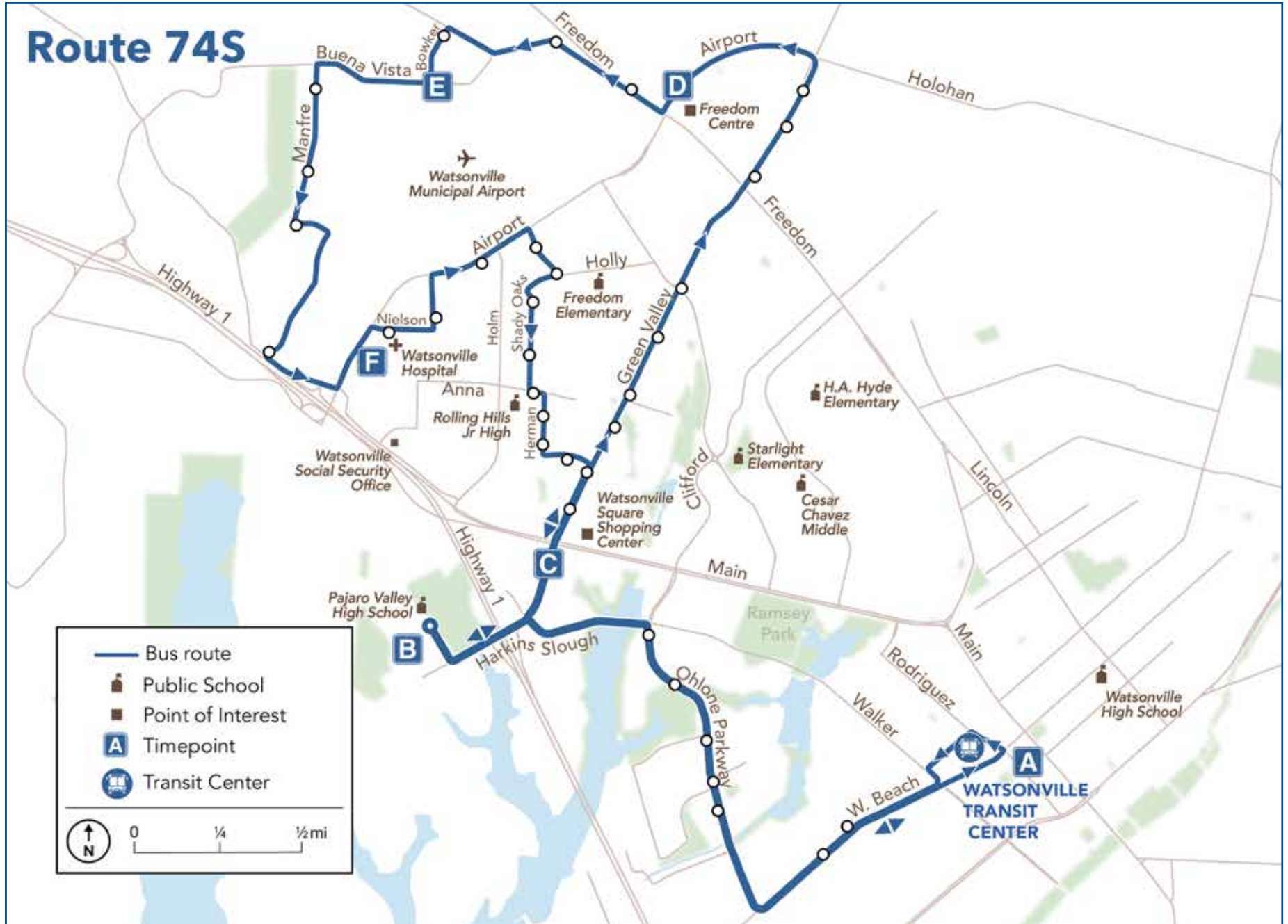
## SATURDAY - SUNDAY

6:00AM	6:04	6:13	6:23	6:35
7:00	7:04	7:14	7:25	7:37
8:00	8:04	8:14	8:25	8:37
9:00	9:05	9:15	9:27	9:39
10:00	10:05	10:15	10:27	10:39
11:00	11:07	11:19	11:31	11:43
12:00PM	12:07	12:19	12:31	12:43
1:00	1:07	1:19	1:31	1:43
2:00	2:07	2:17	2:29	2:41
3:00	3:06	3:16	3:28	3:40
4:00	4:06	4:16	4:28	4:40
5:00	5:06	5:16	5:28	5:40
6:00	6:06	6:16	6:28	6:40
7:00	7:05	7:14	7:25	7:37
9:00	9:05	9:14	9:25	9:37

Transfers to MST may be available on this route - visit our website  
Transfer Policy Page

Las transferencias hacia MST pueden estar disponibles en esta ruta -  
visite nuestra Página de Póliza de Transferencias





# 74S PVHS/Watsonville Hospital

Departs	Departs	Departs	Departs	Departs	Departs	Departs	Departs	Arrives
Watsonville TC Lane 2	Pajaro Valley High School	Green Valley & Main	Airport Blvd. & Freedom	Bowker Rd & Buena Vista Dr	Neilson (Watsonville Hospital)	Green Valley & Main	Pajaro Valley High School	Watsonville Transit Center
<b>A</b>	<b>B</b>	<b>C</b>	<b>D</b>	<b>E</b>	<b>F</b>	<b>C</b>	<b>B</b>	<b>A</b>
MONDAY - FRIDAY								
7:30AM	-----	7:39	7:49	7:53	8:00	-----	8:16	8:26
3:35PM	3:51	3:58	4:08	4:12	4:19	4:28	-----	4:37

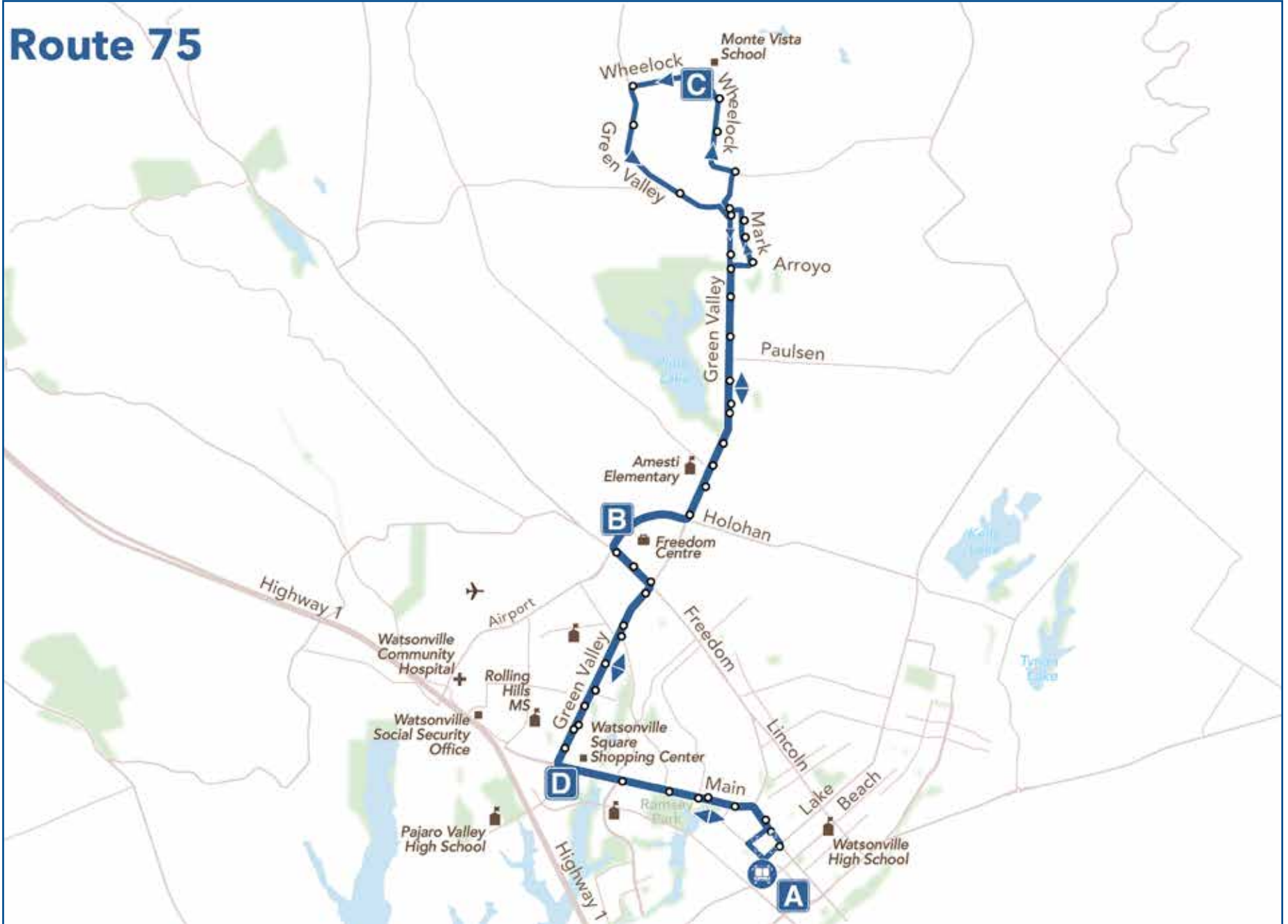
Transfers to MST may be available on this route - visit our website [Transfer Policy Page](#)

*Las transferencias hacia MST pueden estar disponibles en esta ruta – visite nuestra [Página de Póliza de Transferencias](#)*





# Route 75



# 75 Green Valley to Wheelock

Departs	Departs	Departs
Watsonville TC Lane 2	Airport Blvd (Freedom Centre)	Wheelock & Monte Vista School
<b>A</b>	<b>B</b>	<b>C</b>

## MONDAY - FRIDAY

5:00AM	5:12	5:24
6:00	6:12	6:24
7:00	7:12	7:24
8:00	8:15	8:27
9:00	9:15	9:27
10:00	10:15	10:27
11:00	11:15	11:27
12:00PM	12:16	12:28
1:00	1:17	1:30
2:00	2:17	2:30
3:00	3:17	3:30
4:00	4:17	4:30
5:00	5:17	5:29
6:00	6:15	6:27

## SATURDAY - SUNDAY

6:00AM	6:13	6:25
7:00	7:13	7:25
8:00	8:13	8:25
9:00	9:13	9:25
10:00	10:13	10:25
11:00	11:14	11:27
12:00PM	12:15	12:29
1:00	1:15	1:29
2:00	2:15	2:29
3:00	3:15	3:27
4:00	4:15	4:27
5:00	5:14	5:26
6:00	6:14	6:26

Transfers to MST may be available on this route - visit our website [Transfer Policy Page](#)

Las transferencias hacia MST pueden estar disponibles en esta ruta – visite nuestra [Página de Póliza de Transferencias](#)

# 75 Green Valley to Downtown

Departs	Departs	Departs	Arrives
Wheelock & Monte Vista School	Airport Blvd (Freedom Centre)	Main & Green Valley	Watsonville Transit Center
<b>C</b>	<b>B</b>	<b>D</b>	<b>A</b>

## MONDAY - FRIDAY

5:24AM	5:36	5:42	5:50
6:24	6:36	6:42	6:50
7:24	7:36	7:43	7:52
8:27	8:39	8:46	8:55
9:27	9:39	9:46	9:55
10:27	10:39	10:46	10:55
11:27	11:39	11:47	11:56
12:28PM	12:41	12:49	12:58
1:30	1:43	1:51	2:00
2:30	2:43	2:51	3:00
3:30	3:43	3:51	4:00
4:30	4:42	4:49	4:58
5:29	5:41	5:48	5:57
6:27	6:39	6:46	6:55

## SATURDAY - SUNDAY

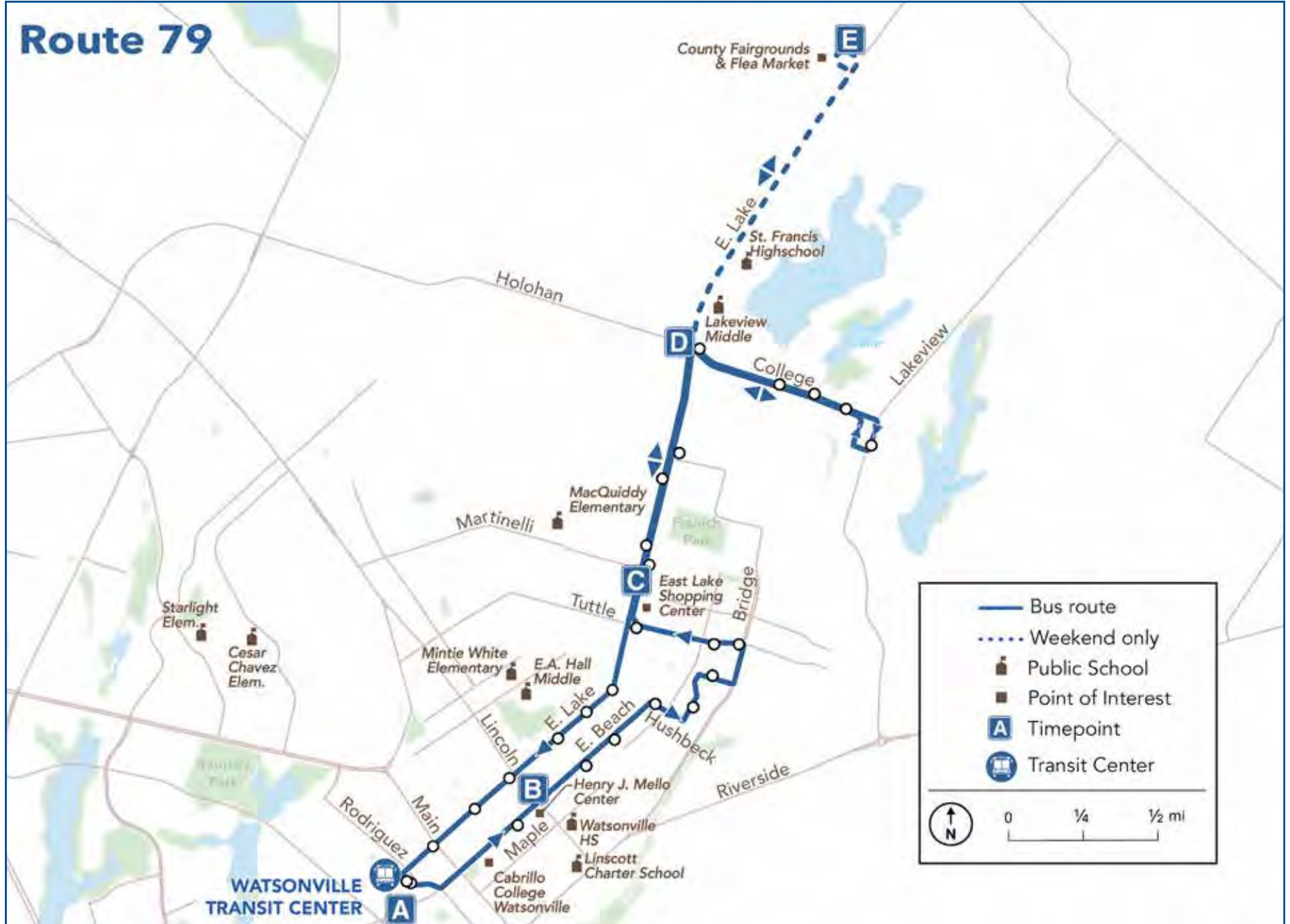
6:25AM	6:37	6:43	6:52
7:25	7:37	7:43	7:52
8:25	8:37	8:43	8:52
9:25	9:37	9:43	9:52
10:25	10:37	10:43	10:52
11:27	11:39	11:46	11:55
12:29PM	12:41	12:48	12:58
1:29	1:41	1:48	1:58
2:29	2:41	2:48	2:57
3:27	3:39	3:46	3:55
4:27	4:39	4:46	4:55
5:26	5:38	5:44	5:53
6:26	6:38	6:44	6:53

Transfers to MST may be available on this route - visit our website [Transfer Policy Page](#)

Las transferencias hacia MST pueden estar disponibles en esta ruta – visite nuestra [Página de Póliza de Transferencias](#)



# Route 79



# 79 East Lake

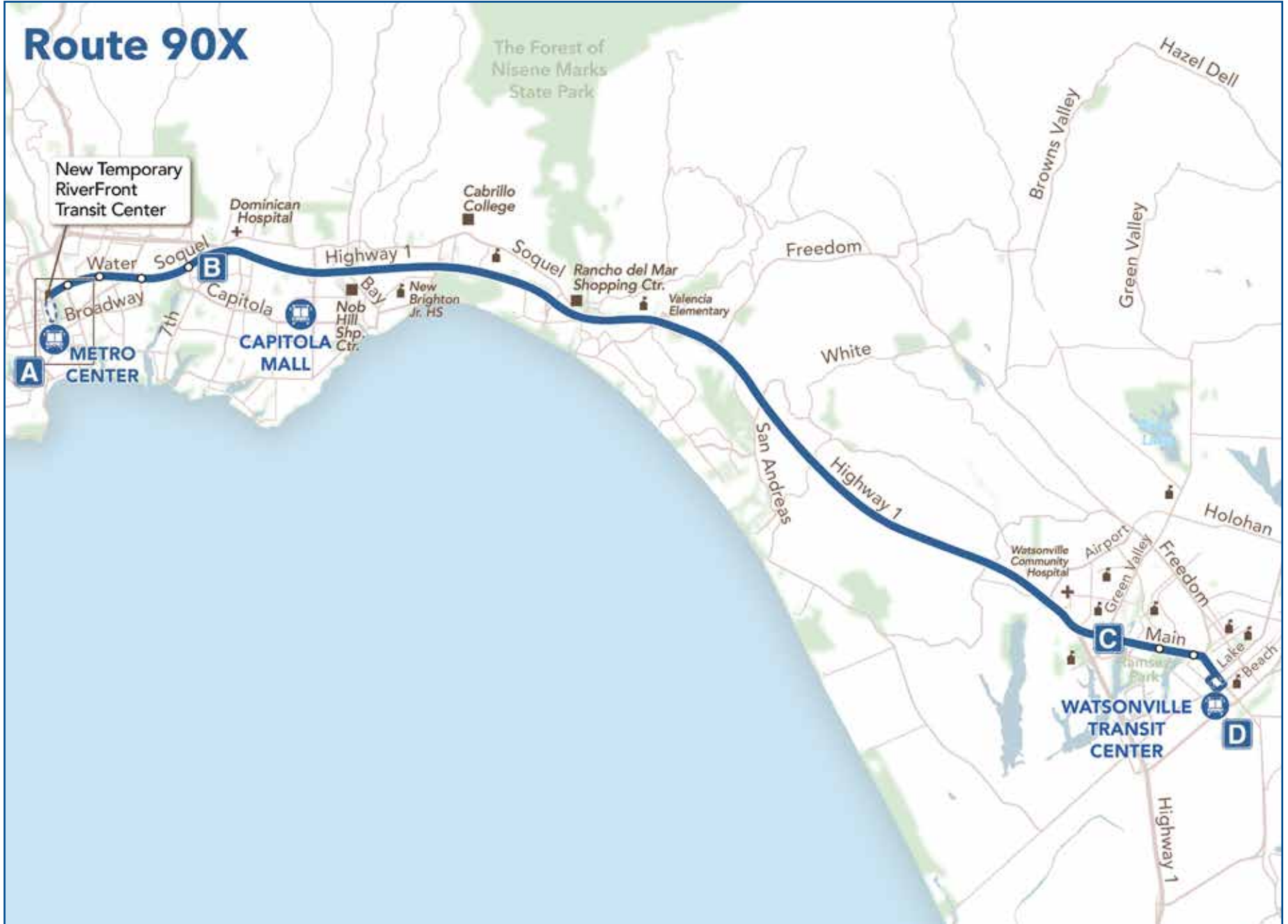
Departs	Departs	Departs	Departs	Departs	Arrives
Watsonville TC Lane 2	Watsonville High School	East Lake Shopping Center	College & East Lake	Hwy 152 & SC County Fairgrounds	Watsonville Transit Center
<b>A</b>	<b>B</b>	<b>C</b>	<b>D</b>	<b>E</b>	<b>A</b>
MONDAY - FRIDAY					
6:15AM	6:17	6:21	6:27	-----	6:35
6:45	6:47	6:51	6:57	-----	7:05
7:15	7:17	7:21	7:27	-----	7:35
7:45	7:47	7:51	7:57	-----	8:05
8:15	8:17	8:22	8:29	-----	8:39
8:45	8:47	8:52	8:59	-----	9:09
9:15	9:17	9:21	9:27	-----	9:35
9:45	9:47	9:51	9:57	-----	10:05
10:15	10:17	10:21	10:27	-----	10:35
10:45	10:47	10:51	10:57	-----	11:05
11:15	11:17	11:21	11:27	-----	11:35
11:45	11:47	11:51	11:57	-----	12:05PM
12:15	12:17	12:22	12:29	-----	12:39
12:45	12:47	12:52	12:59	-----	1:09
1:15	1:17	1:22	1:29	-----	1:39
1:45	1:47	1:52	1:59	-----	2:09
2:15	2:17	2:22	2:29	-----	2:39
2:45	2:47	2:52	2:59	-----	3:09
3:15	3:17	3:22	3:30	-----	3:41
3:45	3:47	3:52	4:00	-----	4:11
4:15	4:17	4:22	4:30	-----	4:41
4:50	4:52	4:57	5:05	-----	5:16
5:15	5:17	5:22	5:30	-----	5:41
5:45	5:47	5:52	6:00	-----	6:11
6:15	6:17	6:22	6:30	-----	6:41

# 79 East Lake

Departs	Departs	Departs	Departs	Departs	Arrives
Watsonville TC Lane 2	Watsonville High School	East Lake Shopping Center	College & East Lake	Hwy 152 & SC County Fairgrounds	Watsonville Transit Center
<b>A</b>	<b>B</b>	<b>C</b>	<b>D</b>	<b>E</b>	<b>A</b>
SATURDAY - SUNDAY					
7:10AM	7:12	7:15	7:21	7:23	7:35
8:10	8:12	8:15	8:21	8:23	8:35
9:10	9:12	9:15	9:21	9:23	9:35
10:10	10:12	10:15	10:21	10:23	10:35
11:10	11:12	11:15	11:21	11:23	11:35
12:10PM	12:12	12:16	12:23	12:25	12:39
1:10	1:12	1:16	1:23	1:25	1:39
2:10	2:12	2:16	2:23	2:25	2:39
3:10	3:12	3:16	3:23	3:25	3:39
4:10	4:12	4:16	4:23	4:25	4:39
5:10	5:12	5:16	5:23	5:25	5:37
Transfers to MST may be available on this route - visit our website <a href="#">Transfer Policy Page</a> <i>Las transferencias hacia MST pueden estar disponibles en esta ruta – visite nuestra Página de Póliza de Transferencias</i>					



# Route 90X



# 90X Express to Watsonville

Departs	Departs	Departs	Arrives
Santa Cruz Metro Lane 4	Soquel Ave & 7th Ave	Green Valley & Main	Watsonville Transit Center
<b>A</b>	<b>B</b>	<b>C</b>	<b>D</b>

## MONDAY - FRIDAY

6:00	6:08AM	6:23	6:31
7:00	7:08	7:23	7:31
8:00	8:08	8:23	8:31
<b>3:15PM</b>	<b>3:29</b>	<b>3:55</b>	<b>4:03</b>
<b>4:15</b>	<b>4:27</b>	<b>5:05</b>	<b>5:13</b>
<b>5:15</b>	<b>5:27</b>	<b>6:05</b>	<b>6:13</b>

Transfers to MST may be available on this route - visit our website [Transfer Policy Page](#)

*Las transferencias hacia MST pueden estar disponibles en esta ruta – visite nuestra Página de Póliza de Transferencias*

① All trips to Watsonville stop at the timepoints listed above and the following stops: Santa Cruz Government Center (Water & Ocean), Water & N Branciforte, Soquel & Frederick, Soquel & LaFonda, Main & Pennsylvania, and Rodriguez & Main. **NOTA:** Todos los viajes a Watsonville paran en los puntos de tiempo mencionados anteriormente y en las siguientes paradas: el Centro de Gobierno de Santa Cruz (Water & Ocean), Water & N Branciforte, Soquel & Frederick, Soquel & LaFonda, Main & Pennsylvania, y Rodriguez & Main.

# 90X Express to Santa Cruz

Departs	Departs	Departs	Arrives
Watsonville TC Lane 1	Green Valley & Main	Soquel Ave & 7th Ave	Santa Cruz Metro Center
<b>D</b>	<b>C</b>	<b>B</b>	<b>A</b>

## MONDAY - FRIDAY

5:45	5:50AM	6:23	6:33
6:45	6:50	7:30	7:43
7:45	7:50	8:30	8:43
<b>3:30PM</b>	<b>3:36</b>	<b>3:52</b>	<b>4:07</b>
<b>4:30</b>	<b>4:36</b>	<b>4:52</b>	<b>5:07</b>
<b>5:30</b>	<b>5:36</b>	<b>5:52</b>	<b>6:07</b>

Transfers to MST may be available on this route - visit our website [Transfer Policy Page](#)

*Las transferencias hacia MST pueden estar disponibles en esta ruta – visite nuestra Página de Póliza de Transferencias*

① All trips to Santa Cruz stop at the timepoints listed above and the following stops: Rodriguez & Main, Main & Pennsylvania, Soquel & LaFonda, Soquel & San Juan, Water & N Branciforte, and Santa Cruz Government Center (Water & Ocean). **NOTA:** Todos los viajes a Santa Cruz paran en los puntos de tiempo mencionados anteriormente y en las siguientes paradas: Rodriguez & Main, Main & Pennsylvania, Soquel & LaFonda, Soquel & San Juan, Water & N Branciforte, y el Centro de Gobierno de Santa Cruz (Water & Ocean).

**Real-Time is here!**  
**Plan your trip today.**

 Transit App  Google Maps  METRO Real-Time

**Text "scm (Bus Stop ID #)"  
 to 41411 for next arrival**

To learn more visit [scmetro.org/apps](https://scmetro.org/apps)

**Protecting Our Monterey Bay,  
 One Ride at a Time**

 **Make Your Impact.**  
 Every ride donates to our partners  
 in protecting the environment.


 **Monterey Bay**  
 National Marine  
 Sanctuary Foundation

 **BAY OF LIFE**  
 FUND

 **GO MONTEREY COUNTY**

**YOUTH CRUZ FREE**  
**K-12 Students ride METRO for FREE**

Show your student ID to board (required for 9-12 grade only).



**SCAN ME**

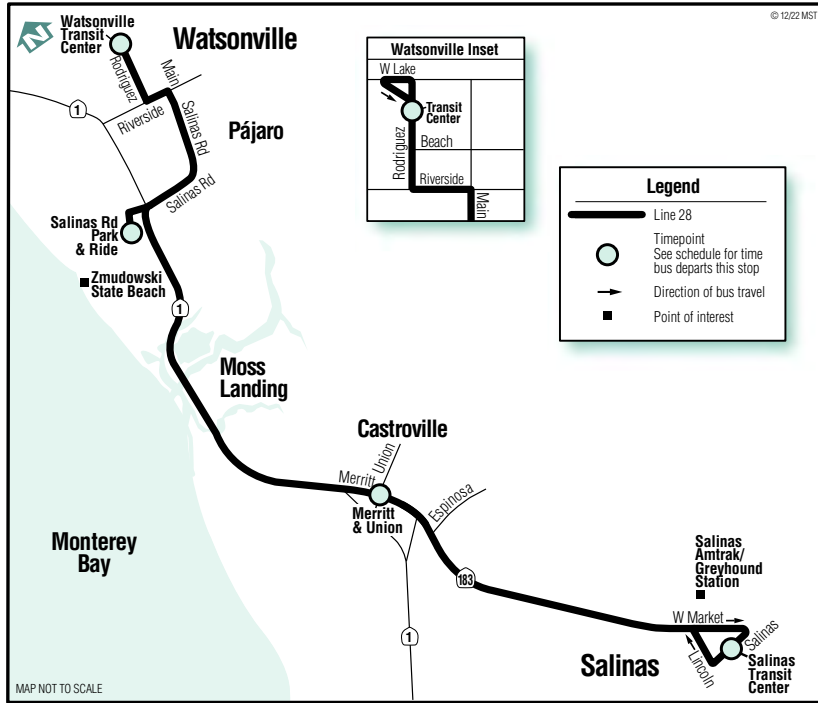
# 28 Watsonville–Salinas via Castroville

NOTE: These schedules are provided as a service to our riders and are based on the most current information available. SCMTD is not responsible for the accuracy of this information. For more detailed maps and information, please contact MST:



<http://mst.org> • 1-888-MST-BUS1

NOTA: Estos horarios se ofrecen a nuestros viajeros como un servicio basado en la información más reciente disponible. SCMTD no es responsable por la exactitud de esta información.



## Transfer Policy

### Santa Cruz METRO Passengers to MST:

- Santa Cruz METRO transfers or Day Passes cannot be applied towards the purchase of any MST fare media
- MST will honor a free valid Santa Cruz METRO transfer as payment for:
  - Passengers boarding lines 28 and 29 at the Watsonville Transit Center
- MST will NOT honor transfers issued from the Amtrak/Highway 17 Express service
- MST will honor Santa Cruz METRO discount photo ID for travel on any MST route along with the appropriate discount fare
- MST does NOT honor Santa Cruz METRO 31-Day passes

### MST Passengers to Santa Cruz METRO:

- Santa Cruz METRO will honor free valid MST transfers for one-way travel within the Santa Cruz METRO service area as far as Santa Cruz Metro Center (Pacific Station)
  - There is no additional fare to travel to Santa Cruz when boarding with an MST transfer
  - Obtain a transfer when you first board MST
- Santa Cruz METRO will honor MST discount photo ID for travel on any Santa Cruz METRO route along with the appropriate discount fare
- MST GoPasses are not honored by Amtrak/Highway 17 Express

28 Watsonville via Castroville				
Daily*/Diario*				
Notes	Salinas Transit Center	Castroville Merritt & Union	Salinas Road Park & Ride	Watsonville Transit Center
	6:45	7:00	7:13	7:26
	8:45	9:02	9:18	9:33
	10:45	11:02	11:18	11:33
	<b>12:45</b>	<b>1:02</b>	<b>1:18</b>	<b>1:33</b>
	<b>2:45</b>	<b>3:02</b>	<b>3:18</b>	<b>3:33</b>
	<b>4:45</b>	<b>5:02</b>	<b>5:18</b>	<b>5:33</b>
	<b>6:45</b>	<b>7:02</b>	<b>7:18</b>	<b>7:30</b>

Notes:

\* Line 28 does not operate on Thanksgiving, Christmas, or New Year's Day.

28 Salinas via Castroville				
Daily*/Diario*				
Notes	Watsonville Transit Center	Salinas Road Park & Ride	Castroville Merritt & Pájaro	Salinas Transit Center
	6:52	7:03	7:19	7:35
	8:52	9:03	9:19	9:35
	10:52	11:03	11:19	11:35
	<b>12:48</b>	<b>1:00</b>	<b>1:18</b>	<b>1:35</b>
	<b>2:48</b>	<b>3:00</b>	<b>3:18</b>	<b>3:35</b>
	<b>4:45</b>	<b>4:59</b>	<b>5:18</b>	<b>5:35</b>
	<b>6:49</b>	<b>7:01</b>	<b>7:20</b>	<b>7:35</b>

Light Type = AM **Bold Type = PM**

## Póliza de Transferencia

### Santa Cruz METRO Pasajeros de MST:

- Las transferencias o Pases Diarios de Santa Cruz METRO no se pueden usar para la compra de ningún pase de MST
- MST honrará una transferencia válida gratuita de Santa Cruz METRO como pago para:
  - Pasajeros que suben a las líneas 28 y 29 en el Centro de Tránsito de Watsonville
- MST NO aceptará transferencias emitidas desde el servicio de Amtrak/Highway 17 Express
- MST honrará Tarjeta de Santa Cruz METRO ID de Descuento con Foto para viajar en cualquier ruta MST junto con la tarifa de descuento apropiada
- MST NO aceptará los Pases de 31-días de Santa Cruz METRO

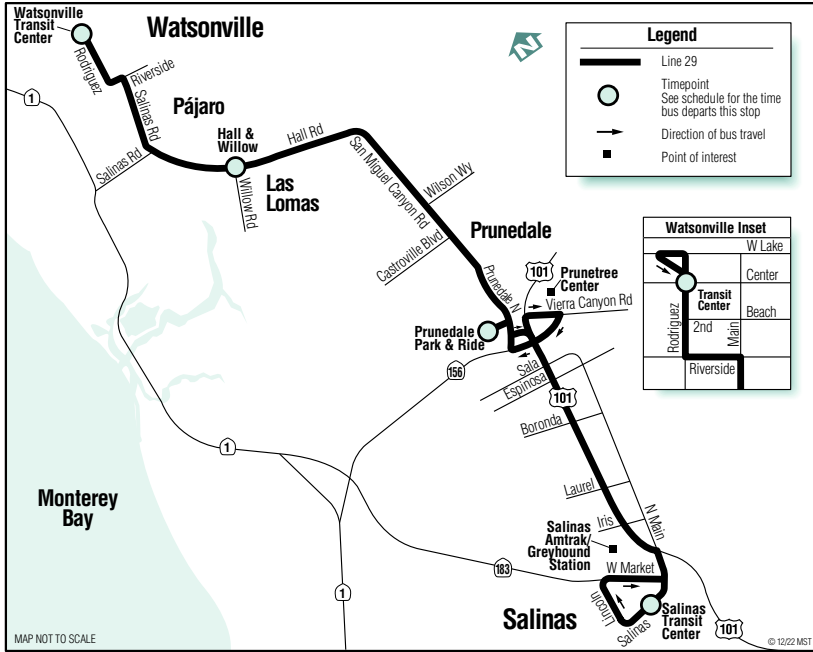
### MST Pasajeros en Santa Cruz METRO:

- Santa Cruz METRO honrará MST transferencias válidas gratuitas para viajes de ida dentro del área de servicio de Santa Cruz METRO hasta el Santa Cruz Metro Center (Pacific Station)
  - No hay ninguna tarifa adicional para viajar a Santa Cruz al subir con una transferencia MST
  - Obtenga una transferencia cuando suba en MST
- Santa Cruz METRO honrará la Tarjeta de Descuento con foto de MST para viajar en cualquier ruta de Santa Cruz METRO junto con la tarifa de descuento apropiada
- MST GoPasses no son honrados por Amtrak/Highway 17 Express





# 29 Watsonville via Prunedale



NOTE: These schedules are provided as a service to our riders and are based on the most current information available. SCMTD is not responsible for the accuracy of this information. For more detailed maps and information, please contact MST:

**MST**  
MONTEREY-SALINAS TRANSIT  
<http://mst.org>  
1-888-MST-BUS1

NOTA: Estos horarios se ofrecen a nuestros viajeros como un servicio basado en la información más reciente disponible. SCMTD no es responsable por la exactitud de esta información.

## 29 Watsonville via Prunedale

Daily*/Diario*				
Notes	Salinas Transit Center	Prunedale Park & Ride	Las Lomas Hall & Willow	Watsonville Transit Center
A	5:45	6:01	6:15	6:28
	7:45	8:01	8:15	8:28
	9:45	10:01	10:15	10:28
	11:45	<b>12:01</b>	<b>12:15</b>	<b>12:28</b>
	<b>1:45</b>	<b>2:01</b>	<b>2:15</b>	<b>2:28</b>
	<b>3:45</b>	<b>4:01</b>	<b>4:15</b>	<b>4:28</b>
	<b>5:45</b>	<b>6:01</b>	<b>6:15</b>	<b>6:28</b>

## 29 Salinas via Prunedale

Daily*/Diario*				
Notes	Watsonville Transit Center	Las Lomas Hall & Willow	Prunedale Park & Ride	Salinas Transit Center
	7:55	8:07	8:20	8:35
	9:55	10:07	10:20	10:35
	11:55	<b>12:07</b>	<b>12:20</b>	<b>12:35</b>
	<b>1:55</b>	<b>2:07</b>	<b>2:20</b>	<b>2:35</b>
	<b>3:55</b>	<b>4:07</b>	<b>4:20</b>	<b>4:35</b>
	<b>5:55</b>	<b>6:07</b>	<b>6:20</b>	<b>6:35</b>

Light Type = AM **Bold Type = PM**

Notes:  
A Weekdays only  
\* Line 29 does not operate on Thanksgiving, Christmas, or New Year's Day.