

HEADWAYS

BUS RIDER'S GUIDE • Spring 2024 • March 14 - June 19, 2024

Para
ESPAÑOL,
dar vuelta
al libro



METRO Rolls Out More Waves of Service and Increases Frequency

- March Improvements p.4
- Spring Service Changes p.10

METRO SPRING UPDATES

METRO is committed to three essential goals for our community: 1) increase ridership, 2) execute our Zero-Emission Bus Plan and 3) create affordable housing. We are excited to share several important updates with you about the progress being made!

Reimagine METRO

- METRO is hard at work making waves of change to our bus system so routes are faster, more frequent, and more reliable. These improvements are key to building a more convenient and sustainable bus network that enables riders to move freely throughout Santa Cruz County.
- Phase 1 began implementation in December with an increase in service including simpler routes that connect Santa Cruz, Capitola, Cabrillo College and Watsonville; simpler and more frequent service in Watsonville; 15-minute frequency to UCSC; new direct service linking UCSC, Santa Cruz and Live Oak; faster service to Scotts Valley and San Lorenzo Valley; and new service to La Selva Beach.
- Additional Phase 1 improvements are coming in this spring and summer, including more evening and express service and a new Route 78 (see page 4).
- Phase 2 outreach began in February 2024, with public meetings and an online survey to gather feedback on service improvements that could start as soon as September 2024. Learn more at scmetro.org/reimagine

Rapid Corridors Update

- Over the past year, METRO riders have participated in Santa Cruz METRO's Line 71/Rapid Corridors Study and the final report was published in February 2024.
- The strategies recommended in the report are anticipated to reduce travel time by up to 40% and will increase the number of people living within a quarter mile of a high quality bus stop by 15%.
- Implementing the recommendations in the Rapid Corridors Study will be critical to the success of the Reimagine METRO Phase 2 service improvements, which will bring 15-minute frequencies to Routes 1 and 2 beginning this summer and fall.

Pacific Station METRO Center & Affordable Housing Project

- Pacific Station METRO Center in Downtown Santa Cruz closed in February to begin construction on 126 units

of affordable housing and a new transit hub, with construction expected to be completed in 2026.

- The temporary River Front Transit Center opened in Downtown Santa Cruz (Areas 1, 2, 3), using the curbside space in the area bounded by Front Street, River Street, River Street South and Soquel Avenue. More information can be found on pages 6 and 7.
- The River Front Transit Center features METRO's new Customer Experience Center at 603 Front St., serving customers Monday – Friday from 8:00 a.m. to 5:00 p.m.

One Ride at a Time

- Through One Ride at a Time, every ride on a METRO bus donates to METRO's partners in protecting the environment, the Monterey Bay National Marine Sanctuary Foundation and the Bay of Life Fund. For every 25 rides Conservation Club members log on the GO Santa Cruz app, \$10 is contributed to our community partners.
- METRO has added a new collaborator to One Ride at a Time: The Monterey Bay Aquarium Research Institute (MBARI). MBARI is a nonprofit oceanographic research center advancing marine science and engineering to understand our changing ocean.
- Stunning images of some of the remarkable animals that MBARI has encountered in the depths of Monterey Bay grace the latest wildlife bus to join METRO's fleet. MBARI joins renowned wildlife photographers Frans Lanting, Jodi Frediani, and Kevin Lohman in supplying the campaign with breathtaking images of the animal and plant species that depend on the Monterey Bay ecosystem for survival.
- Approximately 30 wrapped buses will be traveling throughout Santa Cruz County by the end of 2024, featuring inspiring images of birds of prey, whales, sea otters, deep-sea animals, mountain lions, redwoods, and more.

Additional Highlights

- In February 2024 METRO's Youth Cruz Free program, which enables students in grades K-12 to use METRO services for free, was awarded the American Public Transportation AdWheel Award for Best Social Media to Increase Ridership that resulted in a 400% increase in youth ridership.
- A new METRO website in progress and is expected to launch in Fall 2024. The new website will be mobile-responsive and allow riders easy access to routes and schedules while providing our community with updates on METRO's strides in reaching our three agency goals.



IMPORTANT PHONE NUMBERS

ADA Paratransit (METRO ParaCruz)	(831) 425-4664
Cabrillo College Cart / Tram Service	(831) 479-6379
Hearing/Speech Impaired (CRS)	711
METRO Customer Service	(831) 425-8600
Monterey-Salinas Transit	(888) 678-2871
VTA	(800) 894-9908

TABLE OF CONTENTS

Customer Service, Transit Centers	2-3
March 2024 Improvements	4
One Ride at a Time	5
River Front Transit Center	6-7
Real-Time	8
School Term Calendars	9
Service Changes	10-11
Santa Cruz Metro Splash Pass	12
Mail-Order Forms	14-15



Purchase fares and display tickets on your smartphone anytime, anywhere. Available for download on Google Play and the App Store.


SCHEDULES

Amtrak / Highway 17 Express	16
METRO Local Routes	20
System Maps	50
Locator	74
Monterey-Salinas Transit (MST)	76

scmetro.org • @SantaCruzMETRO

LARGE PRINT HEADWAYS

A large print copy can be requested from **Customer Service (831) 425-8600** or by emailing **MailOrderHeadways@scmtd.com** to request to be added to the distribution list.



◀ For complete pass and transfer information, refer to our new fares brochure or visit **scmetro.org/fares**.

METRO FARES

Veteran fare discounts available for Veteran ID's noting Service Connected.

	Santa Cruz County (Local Service)						Amtrak / Highway 17 Express			
	1 Ride (cash)	Day Pass	3-Day Pass	7-Day Pass	31-Day Pass	15-Ride Pass	1 Ride (cash)	Day Pass	31-Day Pass	15-Ride Pass
Adult (Age 18 and over)	\$2	\$6	\$15	\$32	\$65	\$27	\$7	\$14	\$145	\$94.50
Discount Fare (See p. 10)	\$1	\$3	\$7.50	\$16	\$32	\$13.50	\$3.50	\$14	\$145	\$94.50
Child	Youth Cruz Free pilot program allows K-12 Students to ride METRO for free.* Show your student ID to board (suggested for 9-12th grade). *Youth Cruz Free does not apply to Highway 17 Express service.									

CASH FARES: Please have exact change ready when boarding the bus. Operators do not make change and will not provide cash refunds.

METRO CUSTOMER SERVICE

See Holiday Calendar on page 9 for closures.

(831) 425-8600 | scmetro.org/cs

Customer Experience Center

603 Front St, Across from CVS

- METRO's Customer Experience Center will be open to assist customers in-person Monday – Friday, 8:00AM – 5:00PM or by phone at (831) 425-8600.

Watsonville Transit Center (WTC)

475 Rodriguez Street, Downtown Watsonville

- Lobby Hours: 5:30am-8pm
- Customer Service Window Hours: See website for details

Customer Service Provides:

- Bilingual Customer Service Assistance
- Bus Route Information
- Discount Photo ID
- Lost & Found
- Bus Pass Sales, including Smart Card and Cruz Cash Card reloads
- Bus Pass Mail-Order Forms: Available online at scmetro.org/mail-order, and page 15 and 16 of this edition of Headways.
- Add Funds to Diminishing Balance Account for ParaCruz Customers.
- Customer Service Call Kiosk: Virtually connect with a Customer Service Representative using our one-way video calling system.

Lost & Found

To inquire about and claim lost items, call Customer Service during business hours or file a Lost & Found Ticket by visiting service.scmttd.com.

- Items are held at the Customer Experience Center in Santa Cruz.
- Lost bicycles, helmets, and bike locks can be claimed directly from security personnel. The owner must be able to describe the item in full detail in order for property to be released.
- Legal photo ID is required for all claims.
- Operators and staff will not use bus radios to check on lost items.

Download Ecolane

Customers who want to schedule a ParaCruz ride have the convenience of viewing available trips, booking rides, vehicle tracking, and checking their Diminishing Balance Account funds via METRO's Ecolane App. Available for download at the App Store or Google Play. For more information visit scmetro.org/apps or use Ecolane self-serve at paracruz.ecolane.com/selfservice/login.



**Customer Service
Call Center**
(831) 425-8600

CRS Hearing & Speech Impaired Services: 711

ParaCruz Reservations
(831) 425-4664

Apply for ParaCruz
www.adaride.com or
call (877) 232-7433
Mon - Fri, 8am - 4pm



How Are We Doing?

We welcome your compliments, suggestions or complaints about our service.

Customer Service Reports can be submitted at scmetro.org/cs by selecting "Customer Service Report" from the drop-down menu or provide operator feedback by selecting "Operator Feedback."

Thank you for taking the time to help us improve your public transit system. Please keep in mind, each department has a different response time due to internal investigations on a case-by-case basis. Average response time is 10 business days.



SCAN ME

SANTA CRUZ METRO TRANSIT CENTERS

METRO operates four Transit Centers in Santa Cruz County | scmetro.org/transit-centers

River Front Transit Center

(Santa Cruz Metro Center has closed for redevelopment)

- **Area 1:** River St S & Soquel
- **Area 2:** Soquel & Front
- **Area 3:** Front & Soquel

Watsonville Transit Center (WTC)

475 Rodriguez Street, Downtown Watsonville

- Onsite Customer Service Representatives available, Mon - Fri
- Customer Service Call Kiosk available daily

Capitola Mall Transit Center

This Transit Center is not staffed.

1855 41st Avenue, Capitola

- Located just outside the 41st Ave main mall entrance.

Cavallaro Transit Center

This Transit Center is not staffed.

246 Kings Village Road, Scotts Valley

- Overnight parking is now available by permit. To purchase a permit use the Passport Parking App and select zone 9506. For details visit scmetro.org/apps.

Allowed Items on Buses

- Two-wheeled shopping carts, walkers, mobility devices, folding strollers, and folding bikes (under five (5) feet in length when folded) are allowed inside of the bus as long as they can be folded and stored out of the aisle and controlled by the passenger.
- For the safety of all passengers, please fold and store items out of the aisle and keep controlled at all times
- Sealed food & drink are permitted on the bus, but eating and drinking onboard a bus is prohibited
- Common sense and cooperation with the Operator in maintaining this policy is appreciated

Restricted Items on Buses

METRO is enforcing and limiting carry-on items by asking customers to only bring one carry-on item that can fit on one's lap (with the exception of groceries bags in which 1-2 bags may be brought onboard pending space availability).

- Items exceeding five (5) feet in length are **NOT** permitted inside a METRO bus. This includes surfboards and fishing poles
- Smoking and vaping is prohibited on METRO buses, at all Transit Centers, and within 40' of all METRO bus stops. See our No-Smoking Policy for details
- Other restricted items include: hoverboards, open containers of alcoholic beverages, car/motorcycle batteries, fireworks, firearms, gasoline or any caustic or flammable materials or containers

We're Hiring!

We're hiring Bus Operators! Bus Operators will earn almost \$100k in wages and benefits, hiring bonus of up to \$4,000 and 5% salary increase every year! Competitive benefits include pension, bilingual pay, medical, dental, vision life and more! No previous commercial driving experience needed. Apply today.



SCAN ME

Protecting Our Monterey Bay, One Ride at a Time



Make Your Impact.

Every ride donates to our partners in protecting the environment.



Monterey Bay
Area Council of
Governments



BAY OF LIFE
Trust



GO BAY AREA



Advertise with Metro!

Get the message out about your business to engage community members with advertising on METRO's fixed-route and ParaCruz vehicles. Contact busads@scmetro.org or scmetro.org/ads for details and pricing.

WELCOME TO YOUR NEW NETWORK!

March 2024 Service Improvements

METRO will complete Phase 1 of Reimagine METRO in March with:

More evening service.

Routes 2, 3B and 73 will provide service until later in the evening, with some trips as late as midnight.

More express service.

Route 90X will operate 6 morning trips and 6 evening trips, in both directions.

New Route 78.

New all-day service on West Beach Street, Ohlone Parkway, Watsonville Community Hospital and Freedom Centre. This route will be re-routed to serve the new South County Government Service Center offices on Westridge Dr. when it opens, currently projected for opening May 1.

HOW DID MY ROUTE CHANGE?

Route Number	New Service
2	Service later in the evening has been added. Two additional trips on weekday evenings.
3A, 3B	Service later in the evening has been added on weekdays, as well as additional weekend morning trips.
72	Now serves Green Valley Road between Freedom Blvd and Main St in both directions. No longer serves Social Security or Watsonville Hospital; Route 78 now serves those destinations.
73	Trips are more frequent throughout the day, and service has been extended later in the evening.
78	New all-day service on West Beach Street, Ohlone Parkway, and to the new South County Government Service Center offices on Westridge Dr. This route will also serve Watsonville Community Hospital, the Social Security Office, and Freedom Centre.
90X	More frequent service in the morning and afternoon.

PROTECTING OUR MONTEREY BAY, ONE RIDE AT A TIME

One Ride at a Time is a campaign that gives everyone in Santa Cruz County an opportunity to protect our extraordinary natural resources just by simply riding the bus.

Our home, the Monterey Bay region, is the hottest hotspot for biodiversity in North America according to a study conducted by The Nature Conservancy. Its dynamic confluence of land and sea creates unique ecosystems and supports iconic wildlife from secretive mountain lions to majestic blue whales.

Since January 2023, every ride on a METRO bus donates to our partners in protecting the environment. All you have to do is log 25 rides on GO Santa Cruz County and a \$10 donation will be made to the Monterey Bay National Marine Sanctuary Foundation or the Bay of Life Fund as part of METRO's rider loyalty program.

Ride METRO today to protect our Monterey Bay, one ride at a time!

Why Metro Is Leading this Campaign

METRO'S mission is to provide environmentally sustainable transportation to Santa Cruz County. Every ride on a METRO bus takes cars off the road and significantly reduces greenhouse gas emissions.

One Ride at a Time is an opportunity to not only educate the public about the benefits of public transit and the unique natural resources of the Monterey Bay but inspire people to take action.

Join Our Conservation Club to Donate

Become a Conservation Club member and log your rides at GO Santa Cruz County, and you can donate \$10 per 25 bus rides to our environmental partners. Plus, you'll get exclusive access to events, speakers, promo items and more.

Log Your Rides on Desktop

1. Create an account at scmetro.org/gosantacruz, the online ridesharing portal administered by GO Santa Cruz County.
2. Once you have an account, use the portal to log your bus trips. You'll earn 10 points for each trip with a maximum of two rides per day that count towards your point accruals.
3. When you reach 250 points, or 25 rides, use the portal to select one of our nonprofit partners to receive a \$10 donation.
4. You can also see the greenhouse gas emissions reductions you've made by riding public transit and compete against other riders to see who can make the biggest impact.

Log Your Rides on Mobile

1. Download the Commute Tracker app from the App Store or the Google Play store.
2. Setup your account and select CRUZ511.org.
3. Follow the prompts to allow Commute Tracker to automatically log your trips by turning on location tracking.
4. When you reach 250 points, or 25 rides, you can select a nonprofit partner to receive a \$10 donation.

For more help setting up Commute Tracker, visit: scmetro.org/ctsetup.

Our Campaign Partners

One Ride at a Time is made possible by a partnership between METRO, Santa Cruz County Regional Transportation Commission (SCRTC), the Monterey Bay National Marine Sanctuary Foundation, Bay of Life Fund, and renowned photographer-writer team Frans Lanting and Chris Eckstrom.

To learn more about One Ride at a Time visit scmetro.org/onerideatime.



**Protecting Our Monterey Bay,
One Ride at a Time**

Make Your Impact.
Every ride donates to our partners
in protecting the environment.

Monterey Bay National Marine Sanctuary Foundation | BAY OF LIFE FUND | GO METRO



RIVER FRONT TRANSIT CENTER

Now Open

The redevelopment of Pacific Station in Santa Cruz into 126 units of affordable housing and a new bus station will require the relocation of METRO's downtown operations for a period of at least two years. The curbside space in the area bounded by Front Street, River Street, River Street South and Soquel Avenue will be used as the temporary transit center. Lane operations from the current Pacific Station will have been mapped onto the temporary facility:

- **AREA ①: Located at the River St. South/Soquel Ave. intersection**
Routes Served: 18, 19, 20, 40, 41, 42
- **AREA ②: At the existing stop on Soquel Ave. between River St. South & Front St.**
Routes Served: 17, 35
- **AREA ③: At the existing Front St. stop alongside CVS Pharmacy**
Routes Served: 1, 2, 3, 4, 90X

A short walk will be required when transferring between other routes. **METRO's Customer Experience Center is located directly across the street from the facility at 603-605 Front St. Public restrooms will be available in the Soquel/Front Parking Garage.**

① ② 90x Watsonville to Santa Cruz

from Water, left River, continue straight to AREA 1

① ② 90x Santa Cruz to Watsonville

Start at AREA 3, bear right to River, right on Water

③ From UCSC to Capitola Mall

From Mission St, right Front, drop off & pick up at Front & Soquel, Stop #2364 (next to Customer Experience Center), left Laurel, bear left to Broadway

③ From Capitola Mall to UCSC

from Broadway, right Front, drop & pick up at AREA 3, bear right to River St, left Water

④ From Harvey West/Emeline to Downtown

from River & Pacific continue straight to River St S., stop at AREA 1

④ From Downtown to Harvey West/Emeline

Start at AREA 3. Continue on Front to River St

①7 ③5 From San Lorenzo Valley, Scotts Valley & San Jose

from Ocean, cross Water, right Soquel, Stop AREA 2

①7 ③5 To San Lorenzo Valley, Scotts Valley & San Jose

Start at AREA 2, right Front, bear right to River, right on Water, left on Ocean

①8 From UCSC

from Laurel left to Front, final stop at AREA 3

①8 To UCSC

Start at AREA 1, right Soquel, left Front, right Laurel

①9 ②0 From UCSC

from Pacific roundabout, continue Pacific to Front, final stop at AREA 3

①9 ②0 To UCSC

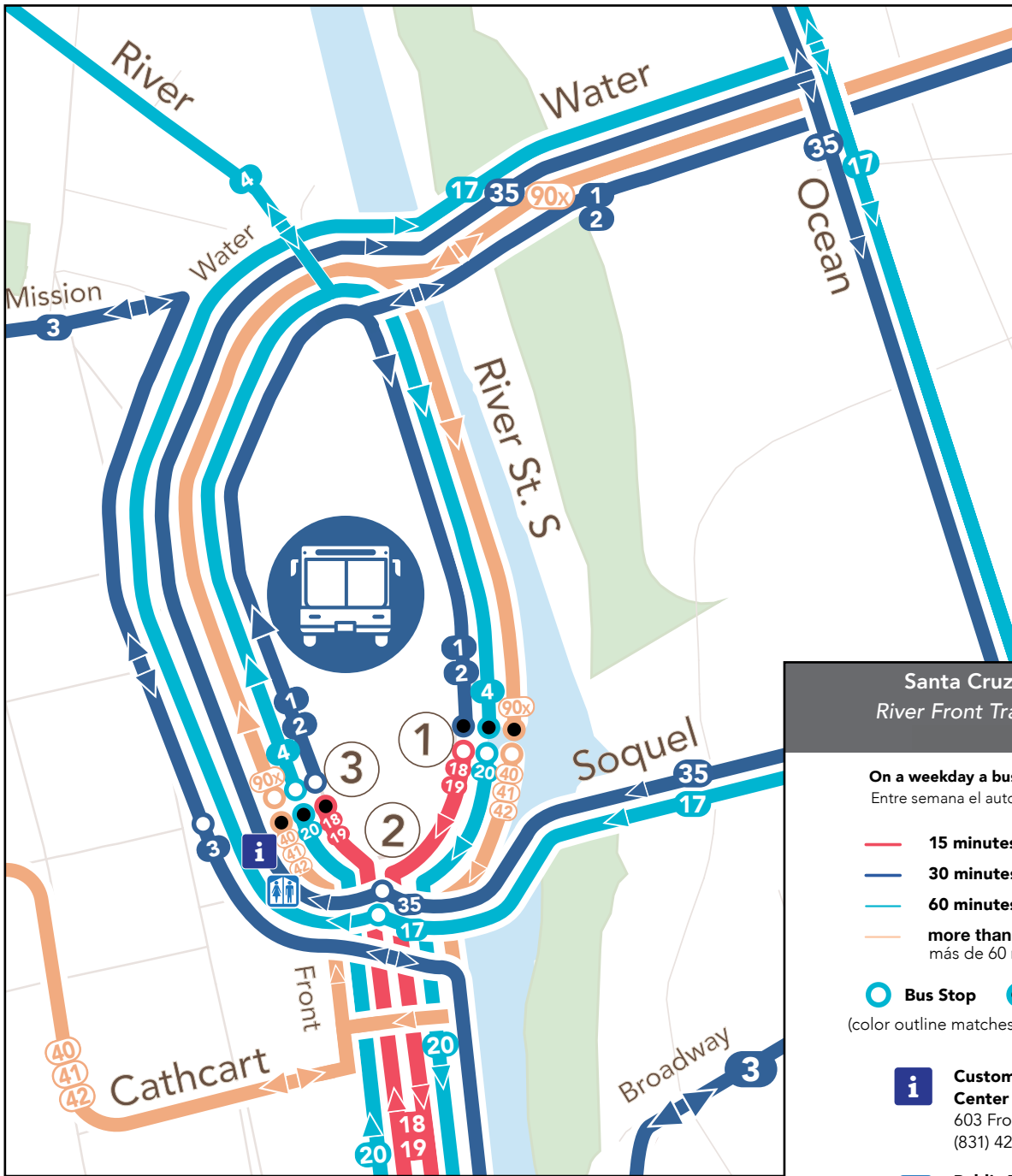
Start at AREA 1, right Soquel, left Front

④0 ④1 ④2 From Davenport/Bonny Doon

from Walnut, right Cedar, left Cathcart, left Front, stop at AREA 3

④0 ④1 ④2 To Davenport/Bonny Doon

from AREA 1, right Soquel, left Front, right Cathcart, right Cedar, left Walnut



Santa Cruz METRO
River Front Transit Center

On a weekday a bus comes every...
Entre semana el autobús pasa cada...

- **15 minutes** / 15 minutos
- **30 minutes** / 30 minutos
- **60 minutes** / 60 minutos
- **more than 60 minutes** / más de 60 minutos

● **Bus Stop** ● **Route Ends**
(color outline matches route frequency)

i Customer Experience Center
603 Front St
(831) 425-8600

Public Restroom
121 Soquel Ave

Stops in River Front Transit Center
Paradas en la estación de River Front

AREA ① River St S & Soquel (Stop #2754)
18 19 20 40 41 42

AREA ② Soquel & Front (Stop #2365)
17 35

AREA ③ Front & Soquel (Stop #2667)
1 2 3 4 90x

METRO Now Offers Real-Time Route Information Across Multiple Platforms

METRO is now providing a real time bus arrival feed utilizing GTFS-RT, the transit industry standard, that enables riders to access real-time information on routes and bus locations in the most popular travel apps and websites. Real-time arrival information enables riders to know exactly when the bus will arrive, be aware of disruptions to service, such as traffic incidents, and know how full the bus is before it arrives. Travel with greater ease by taking advantage of real-time information that will help you make better trip decisions, using any platform you prefer:

- Transit App and other popular smartphone apps
- Google Maps and Apple Maps Trip Planners
- METRO Real-Time website, rt.scmetro.org
- Text message "SCM XXXX" to 41411 (where XXXX is either a numeric stop ID, or transit center lane such as "scmc1" or "wtc2") for predicted arrivals within 30 minutes

Transit App

METRO riders can now plan a trip using popular transit apps that utilize GTFS-RT real-time transit data, such as Transit App. This app provides published bus schedules, bus arrivals predictions and service alerts. Since it supports most other transit agencies as well, it can also help plan trips to destinations beyond Santa Cruz County.

The Transit app is available for both Apple iOS and Android phones.

Learn more on how to use Transit App.



Download the Transit App.



Google Maps and Apple Maps

METRO riders can now utilize Google Maps and Apple Maps to travel with METRO. Both Google Maps and Apple Maps allow riders to choose a travel method, enabling you to select which bus to take to your destination.

Check out either map service on your phone or desktop:

Apple Maps



Google Maps



METRO Real-Time

The METRO Real-Time website puts real-time bus information at your fingertips, showing the location of METRO vehicles on a route map, predicted arrival time at any bus stop, a trip planner, and an option to subscribe to service alerts.

To access METRO Real-Time and to subscribe to customized route and stop specific notifications for your regular commute go to rt.scmetro.org on desktop or mobile. Please note, METRO's former route service alerts (sent from GovDelivery.com) were discontinued July 1. Subscribers to that former service are strongly encouraged to subscribe anew at rt.scmetro.org.

To learn more visit scmetro.org/apps.



HOLIDAY CALENDAR

Holiday	Date	Local METRO Service	Amtrak Hwy 17 Express	ParaCruz Service	Customer Service Window	Call Center	Admin Offices
Memorial Day	Mon, May 27, 2024	No Service	Weekend Schedule	No Service	Closed **	Closed	Closed
Juneteenth	Wed, Jun 19, 2024	Weekday Schedule	Weekday Schedule	Weekday Schedule	Open **	Open	Open

* Last Departures are at 8pm, except Hwy 17 Express ** Subject to change, see website for updates.

SCHOOL TERM CALENDAR

San Lorenzo Valley

Route: 35*

Weekdays: Mar 14 - Jun 06, 2024	No Service: Mar 15, (Apr 01 - Apr 05), May 27
---------------------------------------	-----------------------------------------------------

* Only trips of this route marked "ST" adhere to this calendar



SCHEDULE CHANGES

Spring Service starting March 14, 2024

Highlighted Service Changes:

River Front Transit Center

Santa Cruz Metro Center (Pacific Station) closed in February 2024. METRO has been operating from a temporary facility, River Front Transit Center (see page 6-7). As a result of this move, there were route and schedule changes in downtown Santa Cruz; see the schedule and maps for Routes 1, 2, 3, 4, 18, 19, 20, 35, 40, 41, 42, 90X, and Highway 17 Express. Route and schedule changes implemented in February for the relocation to River Front Center remain in effect for the Spring schedule.

Reimagine METRO - Phase 1 Additional Changes:

New Route 78 and Simplified Route 72

Route 72 will now serve Green Valley Rd in both directions, and will no longer serve the hospital or Social Security. A new route, Route 78, will provide all-day service in Watsonville on West Beach Street, Ohlone Parkway, and to the new South County Government Service Center on Westridge Dr. This route will also serve Watsonville Community Hospital, the Social Security office, and Freedom Centre.

Service has been extended later into the evening on Routes 1, 2, 3A, 3B, 19, and 73.

More frequent 90X Express Service Between Watsonville and Santa Cruz

Route 90X will run every 30 minutes rather than every 60 minutes in the peak hours, doubling the number of trips available.

Service to Big Basin Redwoods State Park Returns

Five round trips will serve Big Basin on weekends from Scotts Valley Transit Center.

School Term ("ST") Service:

San Lorenzo Valley School District

Weekdays: San Lorenzo Valley school term "ST" service will operate March 14, 2024 and from March 18 – June 6, 2024, except for the following dates: April 1-5 (Spring Break), and May 27, 2024 (Memorial Day).

Route-specific Schedule Changes between Winter and Spring schedules - Routes not specifically mentioned below will continue to operate the

same schedule as Winter 2023-24 Service. Riders are advised to review all of the route changes below, and then view the new schedules and maps to see the changes in detail.

Route 1 – Soquel/Cabrillo/Airport ADDITIONAL EVENING SERVICE

Weekdays/Weekends: A new trip has been added at 8:30pm departing from Santa Cruz River Front Center. Three evening departures from Santa Cruz will start from the Boardwalk at Cliff & Beach (Stop ID 1318) at 8:45pm, 9:45pm, and 10:45pm, then continue to River Front Center to depart on the hour at 9:00pm, 10:00pm, and 11:00pm.

Route 2 – Capitola/Cabrillo/Main ADDITIONAL EVENING SERVICE

Weekdays: Trips have been added at 8:15pm, 9:45pm, 10:45pm, and 11:45pm from Santa Cruz to Watsonville.
Weekends: Trips have been added at 8:15pm, 8:45pm, 9:45pm, and 10:45pm from Santa Cruz to Watsonville. Trips from Watsonville to Santa Cruz have been added at 9:15pm and 10:15pm.

Route 3A - UCSC/Capitola Mall/Live Oak via East Cliff ROUTE CHANGE AND ADDITIONAL EVENING SERVICE

Weekdays: Two additional evening trips will depart Capitola Mall at 7:32pm and 8:32pm. The schedule has been changed so that Route 3A will be scheduled to depart from River Front Transit Center to UCSC at :50 past the hour from 7:50am – 8:50pm. Departure times have also changed elsewhere along the route.
Weekends: The schedule has been changed so that Route 3A will be scheduled to depart from River Front Transit Center to UCSC at :25 past the hour from 7:25am – 8:25pm. Departure times have also changed elsewhere along the route.

Route 3B - UCSC/Capitola Mall/Live Oak via 17th/Brommer ADDITIONAL MORNING AND EVENING SERVICE

Weekdays: Two additional evening trips will depart Capitola Mall at 9:58pm and 10:58pm. The schedule has been changed so that Route 3B will be scheduled to depart from River Front Transit Center to UCSC at :20 past the hour from 6:20am – 11:20pm. Departure times have also changed elsewhere along the route.
Weekends: Three additional morning trips will depart Capitola Mall at 6:30am, 7:30am, and 8:30am. One additional evening trip will depart Capitola Mall at 10:34pm. The schedule has been changed so

SCHEDULE CHANGES

that Route 3B will be scheduled to depart from River Front Transit Center to UCSC at :55 past the hour from 6:55am – 10:55pm. Departure times have also changed elsewhere along the route.

Route 4 – River/Harvey West/Emeline

Weekdays: Departure and arrival times have been adjusted by a few minutes along the route.

Route 19 – UCSC via West Gate – Bay ADDITIONAL EVENING SERVICE

Weekdays: Two additional trips will depart at 11:00pm and 11:30pm from River Front Center.

Weekends: One additional trip will depart at 11:05pm from River Front Center.

Route 35 – Highway 9/Scotts Valley

Weekends: Seasonal service to Big Basin Redwoods State Park returns. There are five round trips to the state park departing approximately every two hours, from mid-morning to late afternoon. Headsigns on buses that serve Big Basin will display “35B.” As a reminder, service starts and ends at Scotts Valley Transit Center; transfer to or from a Santa Cruz Route 35 for service along Scotts Valley Dr and Santa Cruz.

Route 72 -- Green Valley – Pinto Lake ROUTE CHANGE

Weekdays: Outbound from Watsonville Transit Center, Route 72 will go from Main St direct to Green Valley Road to serve Green Valley Road in both directions. Route 72 will no longer serve Watsonville Hospital or the Social Security office. Instead, service to both of those destinations will be available on a new route, Route 78.

Route 73 – Soquel/Freedom/Cabrillo MORE FREQUENT SERVICE; EARLY MORNING AND LATE EVENING SERVICE

Weekdays: 16 additional trips have been added. Service frequency is now every 20-30 minutes in the morning and afternoon peak, and every 60 minutes mid-day and in the evening. A late evening trip leaves Cabrillo at 11:40pm.

Weekends: 5 additional trips have been added. Service frequency is now hourly from Cabrillo to Watsonville from 7:00am – 11:00pm, and from Watsonville to Cabrillo from 6:00am – 10:00pm.

Route 78 – Ohlone/Watsonville Hospital NEW ROUTE

Weekdays/Weekends: This new route will serve the new South County Government Service Center once it opens (expected opening May 1, 2024); the Social Security office; Watsonville Community Hospital, and Freedom Centre. The route includes W. Beach St, Ohlone Parkway, Harkins Slough Rd, Westgate Dr, Nielson St, Hangar Way, Holm Rd, Airport Blvd, and Freedom Blvd.

Route 90X – Watsonville – Santa Cruz Express MORE FREQUENT SERVICE

Weekdays: Six trips have been added in each direction; service will be provided every 30 minutes in both directions in the morning and afternoon peak hours, instead of every 60 minutes. From Watsonville, Water and Poplar Ave (Stop #1903) will be added as a stop; Soquel Ave & San Juan Ave (Stop #1796) and Water & N. Branciforte Ave (Stop #1899) will no longer be served. From Santa Cruz, Water and Poplar Ave (Stop # 2728) will be added as a stop; Soquel Ave & Frederick (Stop #1795) and Water & N. Branciforte Ave (Stop #1900) will no longer be served.



SANTA CRUZ METRO SPLASH PASS

This cash-free, contactless mobile ticketing solution allows Santa Cruz METRO riders to purchase fares and display tickets on their smartphone devices anytime, anywhere. The METRO Splash Pass can be downloaded from Google Play and the Apple App Store. Riders have the option of purchasing Local and Highway 17 Express tickets including full or discounted options. 1-Ride, 15-Ride, Day, 3-Day, 7-Day and 31-Day passes are available using a debit or credit card or via digital payment services such as Apple Pay. Once purchased, riders simply activate their tickets on their phones and present them to the driver when boarding for visual validation or scan on the Hwy-17 Express validator. For use in Santa Cruz County and the Highway 17 Express to and from San Jose. Download the METRO Splash Pass today!



For more information visit scmetro.org/apps.

HOW TO USE METRO'S SPLASH PASS



1

Download the application from the App Store (for Apple iPhone users) or Google Play (for Android) by searching for "METRO Splash Pass." Once the app has downloaded open it up.



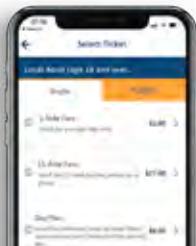
2

Select 'Buy Passes' to purchase a ticket or 'My Passes/Ticket Wallet' if you have already bought a ticket and want to use it.



3

Select the Fare Type (Local, Highway 17 Express, Discount). Discount fares require proof of eligibility.



4

Select the ticket or pass (1-Ride, Day Pass, 15-Ride, 31-Day Pass) then accept the terms and conditions.



5

Choose the payment method you require by either entering credit or debit card information, which you can store on the app to make repurchase faster, or via a digital wallet.



6

Once purchase is complete, tickets can be found in the Ticket Wallet. Select the ticket when you are getting ready to board.



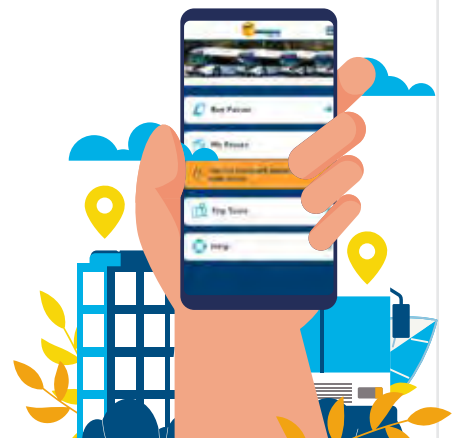
7

Select "Activate Ticket" just before boarding to make your ticket active. Tickets are active for 30 minutes on local routes & 90 minutes for Hwy 17 Express before expiring.



8

When boarding a local bus, show your ticket to the driver. They will visually inspect the validity of the ticket. On the Hwy 17 Express, scan the ticket's QR code using the validator on the bus.



DISCOUNT FARE AND PASSES ELIGIBILITY

Qualifying individuals (older adults or people with disabilities) must present **ONE** of the following forms of verification below to a Bus Operator upon boarding.

For Older Adults 62+

- A METRO Discount Photo ID Card
- A Discount Photo ID Card/ Paratransit ID Card issued by another transit agency
- A Senior Citizen ID Card
- Identification that displays date of birth (e.g. passports and birth certificates)
- Current State Driver's License or current State ID Card

For People with Disabilities

- A METRO Discount Photo ID Card
- A METRO ParaCruz ID Card
- A Discount Photo ID Card issued by another transit agency
- A Medicare ID Card
- A valid ID Card for a California Disabled Person Parking Placard
- A Disabled Veteran's Service Connected ID Card

APPLYING FOR A METRO DISCOUNT PHOTO ID

Qualifying individuals can apply for a METRO Discount Photo ID to receive discount fares and passes.

METRO Discount Photo ID Benefits

- Provide proof of eligibility for METRO discount fares and passes.
- Qualify to ride with attendants with no extra fare and/or children at the discount fare.
- Qualify for the discount fares offered by other transit agencies.

Where to Apply and Fees

- Visit the Customer Service Information Booth at the Santa Cruz METRO Center or the Watsonville Transit Center during business hours. Appointments are needed for new applicants.
- \$2.00 to process a new Photo ID Card
- \$2.00 for the first replacement of a lost card
- \$5.00 for the replacement of a lost card thereafter

Criteria for Applying

- Older Adults 62+ must present **one** of the forms of identification listed previously.
- People with disabilities must present **one** of the forms of identification listed previously **or** a completed Discount Fare Application form. The form must be completed by a medical practitioner or other professional, verifying your disability. Only original completed forms will be accepted, copies not permitted.
- To obtain the Discount Fare Application, read the

Discount Fare Program section at scmetro.org/agency-info/administration/policies. Print the application forms that are appended to the policy on the last few pages as Attachment A and Attachment B and are also linked separately underneath the policy link.

Children

- Children (through age 17) may ride the bus for free under the Youth Cruz Free pilot program.
- Riders in 8th Grade and under may be asked by the driver to identify their grade level or the school they attend. Students may be asked to provide a student ID, if one is available.
- Riders in Grades 9-12 will be asked to show a student ID to the driver. Riders without a student ID get a special pass from their school or at the Customer Experience Center in Downtown Santa Cruz or Watsonville Transit Center.

Attendants

- People with disabilities who require an attendant are only required to pay one discount rate fare.
- To qualify, your application form must indicate that you need an attendant.
- A "green dot" will then be placed on your Discount Photo ID Card that allows you to receive this benefit.

FIXED ROUTE MAIL-ORDER FORM

No time, no Internet, no problem – order bus passes by mail.

Simply fill out the form below indicating what type of ticket(s) or pass(es) you would like to purchase, enclose your check and mail it to the address below. We'll take care of the rest! For questions or for more information please visit our website at www.scmetro.org or give us a call at (831) 425-8600.

Ticket Type	Reloadable* Cruz Card	Price Per Ticket	X	Quantity	Sub-total
1 RIDE TICKETS					
Adult/Youth		\$2.00	X		
Discount ID		\$1.00	X		
HWY 17 Express		\$7.00	X		
Discount HWY 17 Express		\$3.50	X		
15 RIDE TICKETS					
Adult/Youth		\$27.00	X		
Discount ID		\$13.50	X		
HWY 17 Express		\$94.50	X		
1 Day Passes					
Adult/Youth		\$6.00	X		
Discount ID		\$3.00	X		
HWY 17 Express		\$14.00	X		
3-Day Consecutive Passes					
Adult/Youth		\$15.00	X		
Discount ID		\$7.50	X		
7-Day Consecutive Passes					
Adult/Youth		\$32.00	X		
Discount ID		\$16.00	X		
31-Day Consecutive Passes					
Adult (Age 18-61)		\$65.00	X		
Youth (<47" - Age 17)		\$48.00	X		
Discount ID		\$32.00	X		
HWY 17 Express		\$145.00	X		
METRO Cash Cards					
\$10.00		\$10.00	X		
\$20.00		\$20.00	X		
\$30.00		\$30.00	X		
\$50.00		\$50.00	X		

Santa Cruz METRO gladly accepts the following methods of payment for purchasing PASSES by MAIL: **Local Personal Checks, Money Orders, Cashier Checks, and Commuter Checks.** Payments must be for exact amount of purchase, no change or credits will be issued for payment overages. **PLEASE DO NOT SEND CASH.** For Credit Card purchases please visit one of our Customer Experience Centers or you can purchase Passes online at scmetro.org/fares.

PLEASE ALLOW 5 BUSINESS DAYS FOR PROCESSING FROM THE DATE YOUR ORDER IS RECEIVED BY METRO.

Subtotal	\$
Shipping	\$1.50
Total Amount Due	\$

MAIL ORDERS TO:

Santa Cruz METRO Center
Attn: PASSES BY MAIL
110 VERNON ST.
SANTA CRUZ, CA 95060

Please be advised Santa Cruz METRO has a NO REFUND POLICY. Passes/coupons are not transferable, refundable, or exchangeable.

METRO SPLASH PASS

There has never been an easier more convenient payment method to purchase your fares than with the METRO's mobile ticketing app, the METRO Splash Pass. No need to visit a Transit Center, or use a mail-order form, just simply download the app. METRO riders can now purchase tickets using their Apple or Android smartphones by downloading the METRO Splash Pass on the App Store and Google Play. For more information visit scmetro.org/apps

RELOADABLE CRUZ CARDS*

All METRO Tickets, Bus Passes, and Cash Cards are available on our SMART CARD media, at **no** additional cost; simply check the CRUZ CARD box next to the kind of Pass you are purchasing. CRUZ CARDS are activated upon first use. Simply TAP-N-GO!

DISCOUNT FARES

Qualifying individuals (62+ adults or people with disabilities) must present a Discount Photo ID to the Bus Operator upon boarding. For eligible forms of Discount ID please refer to the "Discount Fare & Passes Eligibility" page found in Headways.

DELIVERY INFORMATION

Name: _____

Address: _____

City, State, Zip Code: _____

Phone: _____

Paracruz Client ID (If applicable): _____

PARACRUZ DIMINISHING BALANCE & MAIL-ORDER FORM

No time, no Internet, no problem. Add funds to your Diminishing Balance Account or order ParaCruz coupons by mail.

Simply fill out the form below indicating what type of coupon(s) you would like to purchase or add funds to your Diminishing Balance Account, enclose your check and mail it to the address below. We'll take care of the rest! For questions or for more information please visit our website at **scmetro.org** or give us a call at **(831) 425-4664**.

ADD FUNDS TO YOUR DIMINISHING BALANCE ACCOUNT

Please check amount to be applied to Diminishing Balance

- \$2.00 \$4.00 \$6.00 \$8.00
 \$10.00 \$20.00 \$30.00 \$40.00
 \$50.00 \$100.00 Other: _____

PURCHASE PARACRUZ COUPONS

ParaCruz Coupon Type		Ticket Price	Quantity	Total
\$2.00 Coupon	x	\$2.00		
\$4.00 Coupon	x	\$4.00		
			Subtotal	\$
			Shipping	\$1.50
			Total Amount	\$

PAYMENT METHODS

Santa Cruz METRO gladly accepts the following methods of payment for purchasing COUPONS and applying funds to your Diminishing Balance Account by MAIL: **Local Personal Checks, Money Orders, Cashier Checks, and Commuter Checks. Payments must be for exact amount of purchase, no change or credits will be issued for payment overages. PLEASE DO NOT SEND CASH. PLEASE ALLOW 5 BUSINESS DAYS FOR PROCESSING FROM THE DATE YOUR ORDER IS RECEIVED BY METRO.** For Credit Card purchases please visit one of our Customer Service Booths or you can purchase coupons online at **scmetro.org/fares**. For any questions, please contact ParaCruz Customer Service at **(831) 425-4664**.

WHAT IS A DIMINISHING BALANCE ACCOUNT?

A Diminishing Balance Account allows ParaCruz Passengers to add funds to an internal account to be applied to future ParaCruz rides. No more fussing with coupons, no more worrying about having correct change, simply add funds to your account and let your driver know you would like your fare to be deducted from your Diminishing Balance Account.

For more information on Diminishing Balance, contact ParaCruz Customer Service at: **(831) 425-4664** or visit our website at **scmetro.org**.

PARACRUZ COUPONS

Purchasing ParaCruz coupons by mail? Please indicate how many of each coupon you would like to purchase and include a \$1.50 shipping fee in order for your coupons to be mailed to you.

Please allow 5 business days for processing from the date your order is received by METRO. Need your coupons sooner? Consider adding funds to your Diminishing Balance Account instead and save on shipping.

MAIL ORDERS TO:

Santa Cruz METRO Center
Attn: PASSES BY MAIL
110 VERNON ST.
SANTA CRUZ, CA 95060

Please be advised Santa Cruz METRO has a NO REFUND POLICY. Passes/coupons are not transferable, refundable, or exchangeable.

DELIVERY INFORMATION

Name: _____

Address: _____

City, State, Zip Code: _____

Phone: _____

Paracruz Client ID#: _____

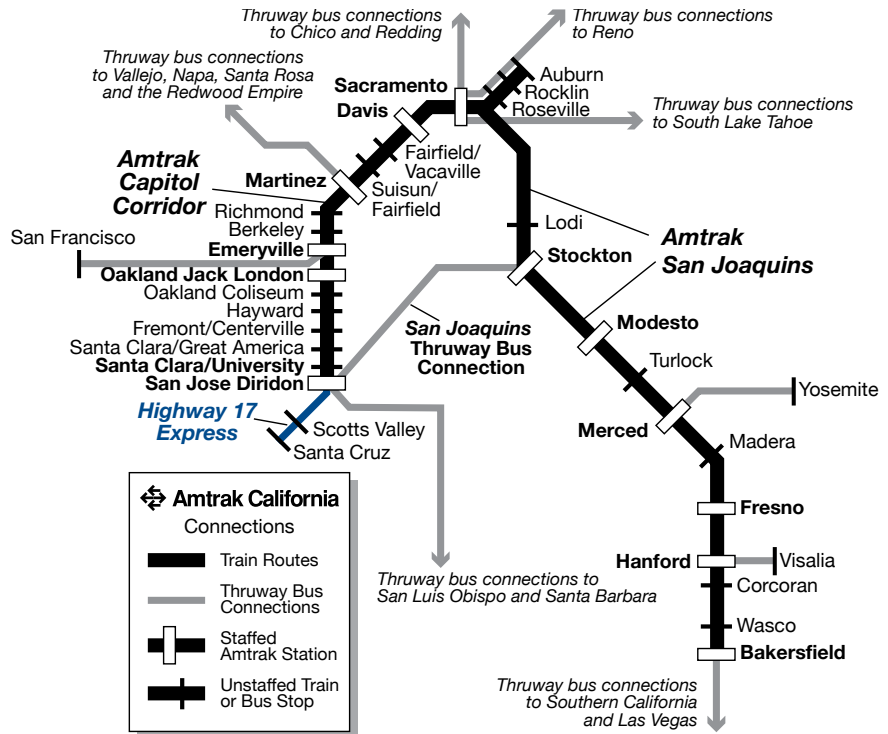


HIGHWAY 17 EXPRESS
Amtrak Thruway

Wi-Fi ON BOARD

Santa Cruz & Scotts Valley To San Jose Diridon Amtrak / Caltrain Station & San Jose

Call Santa Cruz METRO Customer Service (831) 425-8600

Fares	Regular	Older Adult/Disabled*
Cash Single Ride	\$7.00	\$3.50
Highway 17 Express Day Pass ‡	\$14.00	\$14.00
- with exchange of Santa Cruz METRO Discount local day pass (\$3 credit)	\$11.00	\$11.00
- with exchange of Santa Cruz METRO local day pass (\$6 credit)	\$8.00	\$8.00
Highway 17 Express 15-Ride Pass ◇	\$94.50	\$94.50
Highway 17 Express 31-Day Pass ◇◇	\$145.00	\$145.00

Amtrak Thruway tickets to or from Santa Cruz are honored on Highway 17 Express buses.

* **Older Adults/Certified Disabled Fare** -- For discounted fares, verification is required. Contact VTA or Santa Cruz METRO for more information.
 ‡ **Highway 17 Express Day Pass** -- Day Passes issued on the Highway 17 Express service are honored on all Santa Cruz METRO and local VTA services for unlimited rides on the date specified.
 ◇ **Highway 17 Express 15-Ride Pass** -- For single rides on Highway 17 Express only, **NOT honored on any VTA Service.**
 ◇◇ **Highway 17 Express 31-Day Pass** -- Are honored on all Santa Cruz Metro and local VTA services for unlimited rides during the 31-day period that is imprinted on the back of the pass.
 UCSC student ID and other types of UCSC bus passes are **NOT honored** on Highway 17 Express buses.
 Cabrillo College student ID cards are **NOT honored** on Highway 17 Express buses.
NOTICE: Clipper cards are NOT honored.
VTA Light Rail Transfers are issued by request **ONLY** with Highway 17 Express Cruz Pass.

Buy your Highway 17 Express tickets on the METRO Splash Pass app. Go to scmetro.org/apps for info.

Description of Service

This inter-county express service is a joint effort among Valley Transportation Authority (VTA), Santa Cruz Metropolitan Transit District (SCMTD), Capitol Corridor Joint Powers Authority (CCJPA), San Joaquin Joint Powers Authority (SJJPA) and Amtrak.

- All buses stop at Pasatiempo.
- On weekends, buses begin or end at the San Jose Diridon Caltrain/Amtrak Station.

Baggage

The buses used for Highway 17 Express service provide storage space for baggage. Customers are responsible for loading and unloading baggage. SCMTD, VTA, Amtrak, CCJPA and SJJPA are not responsible or liable in any manner for baggage that is stolen, damaged or lost. No hazardous or combustible materials are allowed inside the bus.

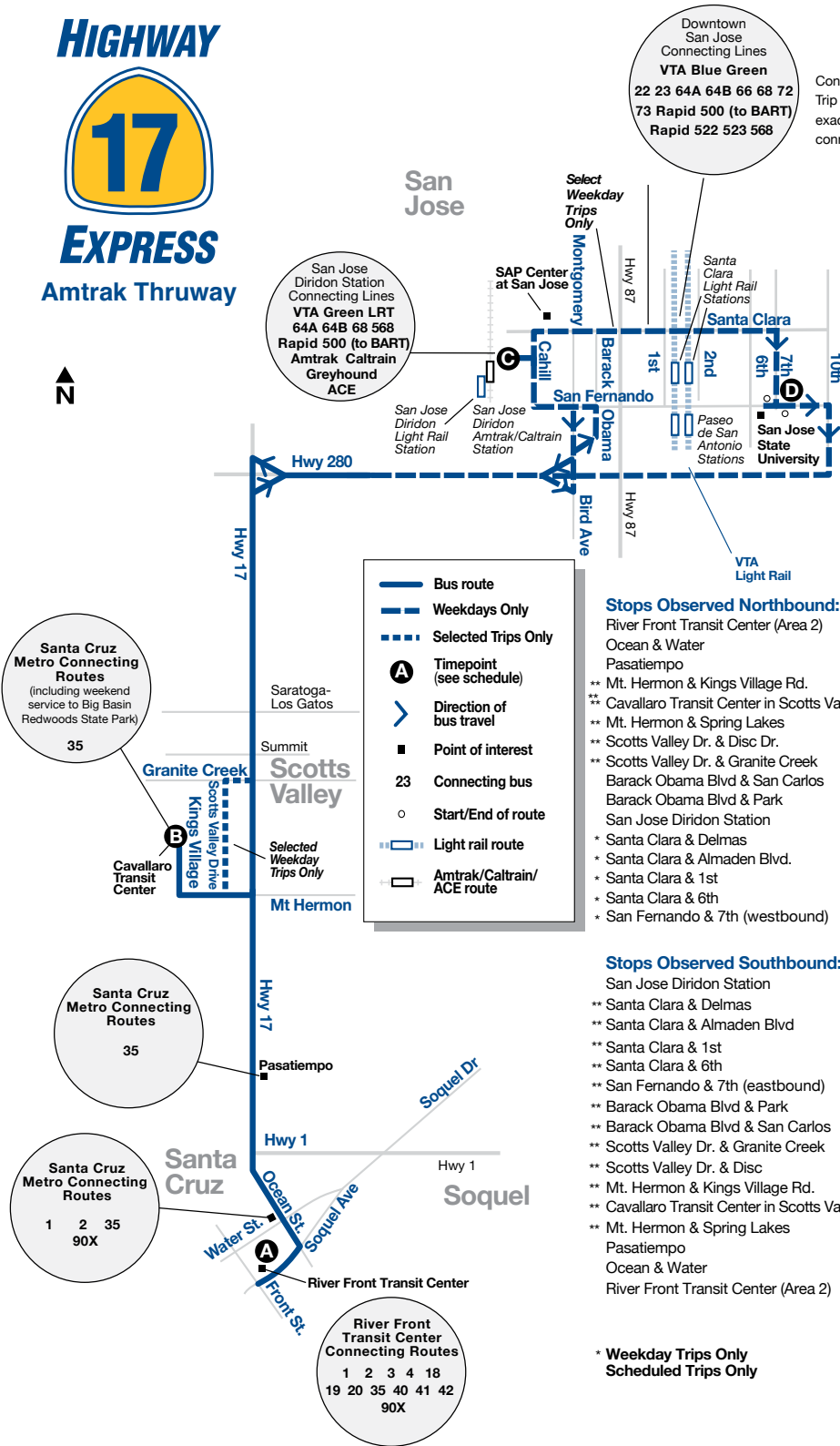
Telephone Information

Santa Cruz METRO Customer Service 831-425-8600

Hearing/Speech Impaired (CRS)	711
METRO website	scmetro.org
Hearing Impaired (TTY Only)	408-321-2330
VTA website	vta.org
Caltrain	800-660-4287
Hearing Impaired (TTY Only)	650-508-6448
Caltrain website	caltrain.com
Amtrak	800-USA-RAIL (800-872-7245)
Hearing Impaired (TTY Only)	800-523-6590
Amtrak website	amtrak.com
Capitol Corridor	877-9-RIDECC (974-3322)
Capitol Corridor website	capitolcorridor.org
San Joaquins	800-USA-RAIL (800-872-7245)
San Joaquins website	amtraksanjoaquins.com
ACE	800-411-RAIL
ACE website	acerail.com



HIGHWAY 17 EXPRESS Amtrak Thruway



Consult VTA.org, Google Trip Planner or Transit App for exact stop locations of connecting lines

San Jose Diridon Station Connecting Lines
VTA Green LRT
64A 64B 68 568
Rapid 500 (to BART)
Amtrak Caltrain
Greyhound
ACE

Downtown San Jose Connecting Lines
VTA Blue Green
22 23 64A 64B 66 68 72
73 Rapid 500 (to BART)
Rapid 522 523 568

Santa Cruz Metro Connecting Routes
(including weekend service to Big Basin Redwoods State Park)
35

Santa Cruz Metro Connecting Routes
35

Santa Cruz Metro Connecting Routes
1 2 35
90X

River Front Transit Center Connecting Routes
1 2 3 4 18
19 20 35 40 41 42
90X

- Bus route
- Weekdays Only
- Selected Trips Only
- Timepoint (see schedule)
- Direction of bus travel
- Point of interest
- Connecting bus
- Start/End of route
- Light rail route
- Amtrak/Caltrain/ACE route

Stops Observed Northbound:

- River Front Transit Center (Area 2)
- Ocean & Water
- Pasatiempo
- ** Mt. Hermon & Kings Village Rd.
- ** Cavallaro Transit Center in Scotts Valley
- ** Mt. Hermon & Spring Lakes
- ** Scotts Valley Dr. & Disc Dr.
- ** Scotts Valley Dr. & Granite Creek
- Barack Obama Blvd & San Carlos
- Barack Obama Blvd & Park
- San Jose Diridon Station
- * Santa Clara & Delmas
- * Santa Clara & Almaden Blvd.
- * Santa Clara & 1st
- * Santa Clara & 6th
- * San Fernando & 7th (westbound)

Stops Observed Southbound:

- San Jose Diridon Station
- ** Santa Clara & Delmas
- ** Santa Clara & Almaden Blvd
- ** Santa Clara & 1st
- ** Santa Clara & 6th
- ** San Fernando & 7th (eastbound)
- ** Barack Obama Blvd & Park
- ** Barack Obama Blvd & San Carlos
- ** Scotts Valley Dr. & Granite Creek
- ** Scotts Valley Dr. & Disc
- ** Mt. Hermon & Kings Village Rd.
- ** Cavallaro Transit Center in Scotts Valley
- ** Mt. Hermon & Spring Lakes
- Pasatiempo
- Ocean & Water
- River Front Transit Center (Area 2)

* Weekday Trips Only
Scheduled Trips Only

03-14-2024



HIGHWAY

Highway 17 Express - Amtrak Thruway



Santa Cruz and Scotts Valley to San Jose

EXPRESS

Santa Cruz Scotts Valley San Jose Train Connections

	A River Front Transit Center (Area 2)	B Cavallaro Transit Center	C San Jose Diridon Station	D San Fernando & 7th	Amtrak Capitol Corridor Departs	CALTRAIN Departs	Amtrak San Joaquins Thruway Bus Departs	ACE Departs
Weekdays Northbound								
	4:56AM	5:09	5:48	-----	6:18		6:10	
	5:46	5:59	6:38	-----				
	6:38 ①	6:51	7:32	7:41				
	7:25 ①	7:41	8:30	8:40	8:48			
	8:06 ①	8:24	9:10	9:21				
	8:52	9:08	9:50	-----			*10:26	
	9:46	10:00	10:40	-----	11:05			
	10:42	-----	11:30	-----			12:25	
	11:32	11:50	12:30PM	-----				
	12:47	-----	1:35	-----				
	1:47	2:05	2:50	-----	3:05			3:35
	2:42	3:00	3:45	-----	4:05			
	3:25	-----	4:20	-----				4:35
	4:03	4:21	5:10	-----				5:35
	4:40 ①	5:00	5:50	-----	6:05			6:38
	5:42	-----	6:35	-----				
	6:32 ①	6:47	7:30	-----			**7:58	
	7:47	-----	8:35	-----				
	8:47	9:05	9:45	-----				
Saturday, Sunday and Holidays Northbound								
	6:55AM	7:11	7:50	-----	8:05			
	7:55	8:11	8:50	-----				
	8:55	9:11	9:50	-----	10:05		*10:26	
	9:55	10:11	10:50	-----				
	11:02	-----	11:50	-----			12:25	
	11:55	12:11PM	12:50	-----	1:05			
	1:02	-----	1:50	-----				
	1:49	2:07	2:50	-----	3:05			
	2:59	-----	3:50	-----				
	3:44	4:01	4:45	-----	5:05			
	4:40	4:57	5:45	-----	6:05			
	5:49	-----	6:45	-----			**7:58	
	6:36	6:52	7:45	-----	8:05			
	7:59	-----	8:50	-----				
	9:05	9:21	10:00	-----				

① - Serves Scotts Valley Drive

Holiday Schedule on: New Year's Day, Memorial Day, Independence Day, Labor Day, Thanksgiving Day, Day after Thanksgiving, and Christmas Day.

Service Notes: Hwy 17 Express Northbound service to downtown San Jose and SJSU is limited to three weekday-only morning commute trips. See the schedule above, and see below for VTA service options. From San Jose Diridon Station, the limited service to downtown and SJSU serves Santa Clara St stops as far as Santa Clara & 6th St, then serves San Fernando & 7th St (Stop ID 914). The bus then returns to Diridon Station (out of service - no stops) to layover and then begin Southbound service. These three trips that serve downtown also include Scotts Valley service (Transit Center, Mt. Hermon Dr, and Scotts Valley Dr stops).

VTA Service from Downtown San Jose and San Jose State University (SJSU)

From San Jose Diridon Station to Downtown San Jose or SJSU, customers can ride VTA routes 22, 64A, 64B, 68, Rapid 500, Rapid 522, or Rapid 568. Customers can also reach downtown and SJSU by connecting to VTA routes 23 or Rapid 523 at Barack Obama Blvd & San Carlos St. There are approximately 15 departures per hour – an average of one every four minutes. Transfers to VTA are free with a Highway 17 Express Day-Pass or 31-Day Pass, or, for SJSU students and staff – the SJSU SmartPass.

Consult vta.org or call VTA Customer Service at (408) 321-2300 for more information on VTA service.

*Amtrak Coast Starlight train #11 southbound from Seattle to Los Angeles and San Diego.

** Amtrak Coast Starlight train #14 northbound from San Diego and Los Angeles to Seattle

Amtrak Capitol Corridor and Amtrak San Joaquins Thruway Bus schedules are subject to change. To confirm the schedule, please visit CapitolCorridor.org or AmtrakSanJoaquins.com or call 1-800-USA-RAIL.

All arrival times after Cavallaro Transit Center in Scotts Valley are approximate due to varying traffic conditions. Some buses may hold up to 15 minutes for late Amtrak connections. We apologize for any inconvenience.



Highway 17 Express - Amtrak Thruway

San Jose to Scotts Valley and Santa Cruz

Train Connections				San Jose		Scotts Valley Santa Cruz	
ACE Arrives	Amtrak San Joaquins Thruway Bus Arrives	CALTRAIN Arrives	Amtrak Capitol Corridor Arrives	San Jose Diridon Station	San Fernando & 7th	Cavallaro Transit Center	River Front Transit Center (Area 2)
				ⓐ	ⓑ	Ⓒ	Ⓓ
Weekdays Southbound							
6:22				6:18AM	----	6:55	7:06
7:47			7:15	6:58	----	7:35	7:46
8:52			8:14	8:09 ⓐ	----	8:49	8:59
				9:08	----	-----	9:56
9:44			9:53	9:48	----	10:33	10:46
	*10:14; 10:50		10:45	10:15	----	10:56	11:09
				11:05	----	11:46	11:59
				11:50	----	-----	12:38PM
				12:50	----	1:35	1:48
			3:05	1:55	----	-----	2:48
				3:20	----	4:05	4:18
				4:05	----	-----	5:00
				4:40 ⓐ	4:49	5:39	5:57
				5:30 ⓐ	5:39	6:29	6:44
				6:20 ⓐ	6:29	7:15	7:30
	6:35			7:00	----	-----	7:48
	**7:46		8:16	7:50	----	8:30	8:42
				8:55	----	9:35	9:47
				10:00	----	10:40	10:52
Saturday, Sunday and Holidays Southbound							
			9:01	8:10AM	----	-----	8:58
			10:02	9:20	----	9:59	10:11
	*10:14; 10:50			10:20	----	11:04	11:25
			12:03	11:20	----	12:11PM	12:34
				1:10	----	1:11	1:34
			2:01	2:20	----	3:04	3:25
			3:59	3:10	----	-----	4:01
				4:20	----	4:59	5:15
			6:03	5:10	----	-----	5:58
	6:35			6:20	----	6:58	7:12
	**7:46			7:10	----	7:48	8:02
				8:10	----	-----	8:56
			10:06	9:10	----	9:47	10:00
				10:25	----	11:02	11:15

ⓐ - Serves Scotts Valley Drive

Holiday Schedule on: New Year's Day, Memorial Day, Independence Day, Labor Day, Thanksgiving Day, Day after Thanksgiving, and Christmas Day.

Service Notes: Hwy 17 Express Southbound service from downtown San Jose and SJSU is limited to three weekday-only afternoon/evening commute trips. See the schedule above, and see below for VTA service options. The three Southbound trips that serve downtown and SJSU depart Diridon Station at 4:40pm, 5:30pm, and 6:20pm. These trips begin at Diridon Station, then serve Santa Clara St. stops in the eastbound direction (same as the morning trips) as far as Santa Clara & 6th St, and also serve San Fernando & 7th St (SJSU campus side of street, Stop ID 926). Then the bus runs along 10th St (no stops on 10th St) to access I-280 and Hwy 17 to Santa Cruz. These three trips that serve downtown also include Scotts Valley service (Scotts Valley Dr, Mt. Hermon Dr, and Transit Center stops). These three trips do not serve Barack Obama Blvd & Park Ave (Stop ID 915) or Barack Obama Blvd & W San Carlos (Stop ID 902).

VTA Service from Downtown San Jose and San Jose State University (SJSU)

From SJSU or Downtown San Jose to San Jose Diridon Station, customers can ride VTA routes 22, 64A, 64B, 68, Rapid 500, Rapid 522, or Rapid 568. Customers can also connect to Highway 17 Express at Barack Obama Blvd & San Carlos St by riding VTA routes 23 or Rapid 523. There are approximately 15 departures per hour – an average of one every four minutes. Transfers to VTA are free with a Highway 17 Express Day-Pass or 31-Day Pass, or, for SJSU students and staff – the SJSU SmartPass.

Consult vta.org or call VTA Customer Service at (408) 321-2300 for more information on VTA service.

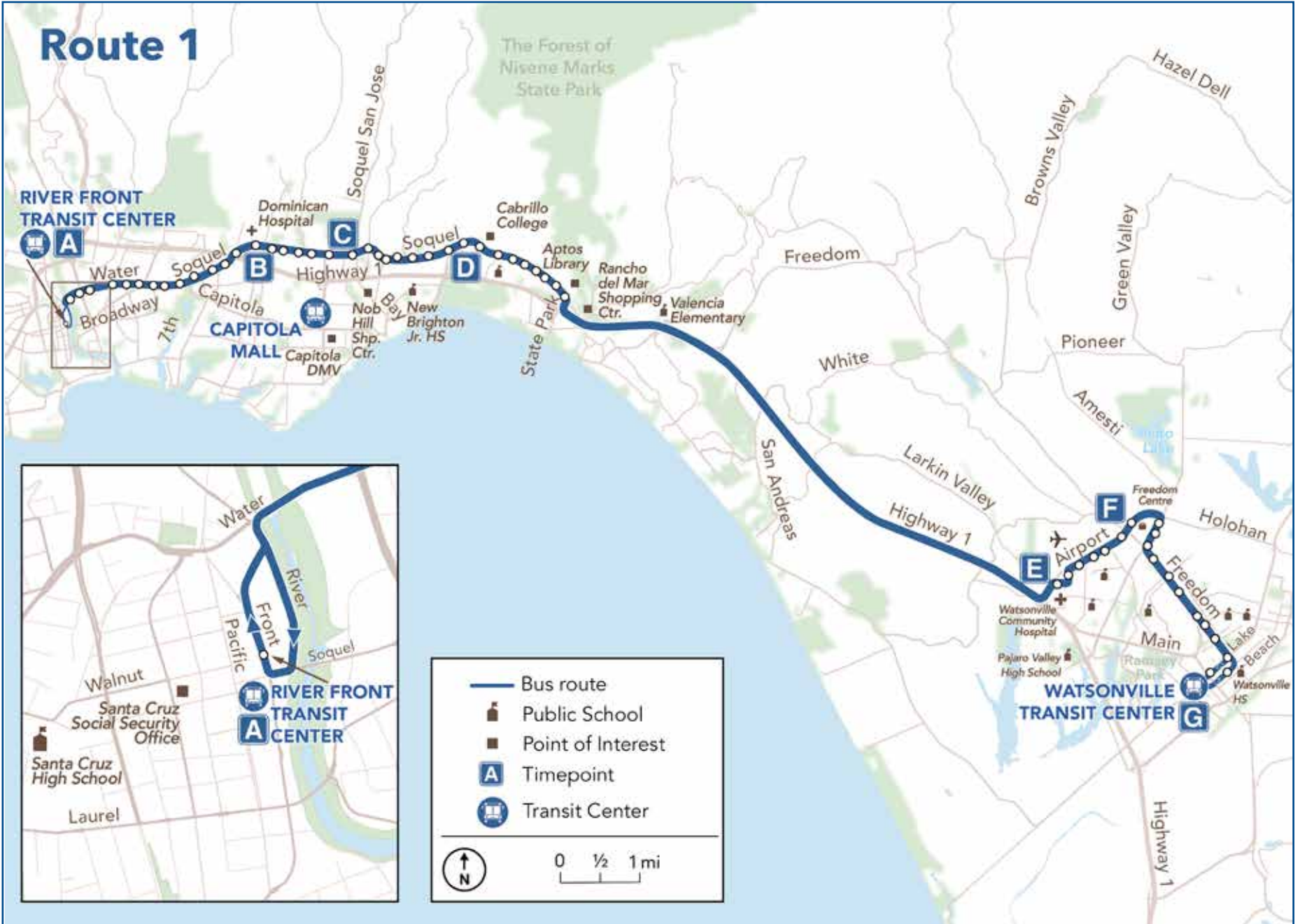
*Amtrak Coast Starlight train #11 southbound from Seattle to Los Angeles and San Diego.

** Amtrak Coast Starlight train #14 northbound from San Diego and Los Angeles to Seattle

Amtrak Capitol Corridor and Amtrak San Joaquins Thruway Bus schedules are subject to change. To confirm the schedule, please visit CapitolCorridor.org or AmtrakSanJoaquins.com or call 1-800-USA-RAIL.

All arrival times after Cavallaro Transit Center in Scotts Valley are approximate due to varying traffic conditions. Some buses may hold up to 15 minutes for late Amtrak connections. We apologize for any inconvenience.

Route 1



ROUTE 1 WEEKDAY - OUTBOUND

ROUTE 1 WEEKEND - OUTBOUND

1 Soquel/Cabrillo/Airport to Watsonville						
Departs	Departs	Departs	Departs	Departs	Departs	Arrives
RiverFront Area 3	Soquel Dr (Dominican Hospital)	Soquel Dr & 41st Ave	Cabrillo College	Neilson (Watsonville Hospital)	Airport Blvd (Freedom Centre)	Watsonville Transit Center
A	B	C	D	E	F	G
MONDAY - FRIDAY						
6:00AM	6:10	6:14	6:20	6:33	6:37	6:55
6:30	6:40	6:44	6:50	7:03	7:07	7:25
7:00	7:10	7:14	7:20	7:33	7:37	7:55
7:30	7:42	7:46	7:53	8:06	8:10	8:28
8:00	8:13	8:17	8:24	8:37	8:41	8:59
8:30	8:43	8:47	8:55	9:08	9:12	9:30
9:00	9:13	9:18	9:26	9:39	9:43	10:01
9:30	9:43	9:48	9:56	10:09	10:13	10:31
10:00	10:16	10:21	10:29	10:42	10:46	11:04
10:30	10:46	10:51	10:59	11:12	11:16	11:34
11:00	11:18	11:23	11:31	11:44	11:48	12:07PM
11:30	11:48	11:53	12:01	12:15	12:19	12:39
12:00	12:18	12:23	12:31	12:45	12:49	1:09
12:30	12:49	12:54	1:02	1:16	1:20	1:40
1:00	1:19	1:24	1:32	1:46	1:50	2:10
1:30	1:49	1:54	2:03	2:17	2:21	2:41
2:00	2:19	2:24	2:33	2:47	2:51	3:11
2:30	2:49	2:56	3:06	3:22	3:26	3:47
3:00	3:19	3:27	3:38	3:54	3:58	4:20
3:30	3:49	3:58	4:09	4:25	4:30	4:52
4:00	4:19	4:28	4:40	4:56	5:01	5:23
4:30	4:47	4:56	5:08	5:25	5:31	5:53
5:00	5:15	5:24	5:36	5:53	5:59	6:21
5:30	5:43	5:48	5:56	6:11	6:16	6:37
6:00	6:12	6:17	6:25	6:40	6:45	7:04
6:30	6:41	6:45	6:53	7:06	7:10	7:29
7:00	7:11	7:15	7:23	7:36	7:40	7:58
7:30	7:41	7:45	7:53	8:06	8:10	8:28
8:00	8:11	8:15	8:23	8:36	8:40	8:58
8:30	8:41	8:45	8:53	9:06	9:10	9:28
9:00	9:11	9:14	9:21	9:34	9:38	9:55
10:00	10:11	10:14	10:20	10:33	10:37	10:54
11:00	11:09	11:12	11:18	11:31	11:35	11:52
12:00	12:09	12:12	12:18	12:31	12:35	12:52

Transfers to MST may be available on this route - visit our website Transfer Policy Page
 Las transferencias hacia MST pueden estar disponibles en esta ruta - visite nuestra Página de Póliza de Transferencias

1 This trip begins 15 minutes earlier, from Cliff & Beach at the Boardwalk, then departs as shown above. **NOTA:** Este viaje comenzará 15 minutos más temprano, de Cliff & Beach en el Boardwalk, y sale como indica arriba.

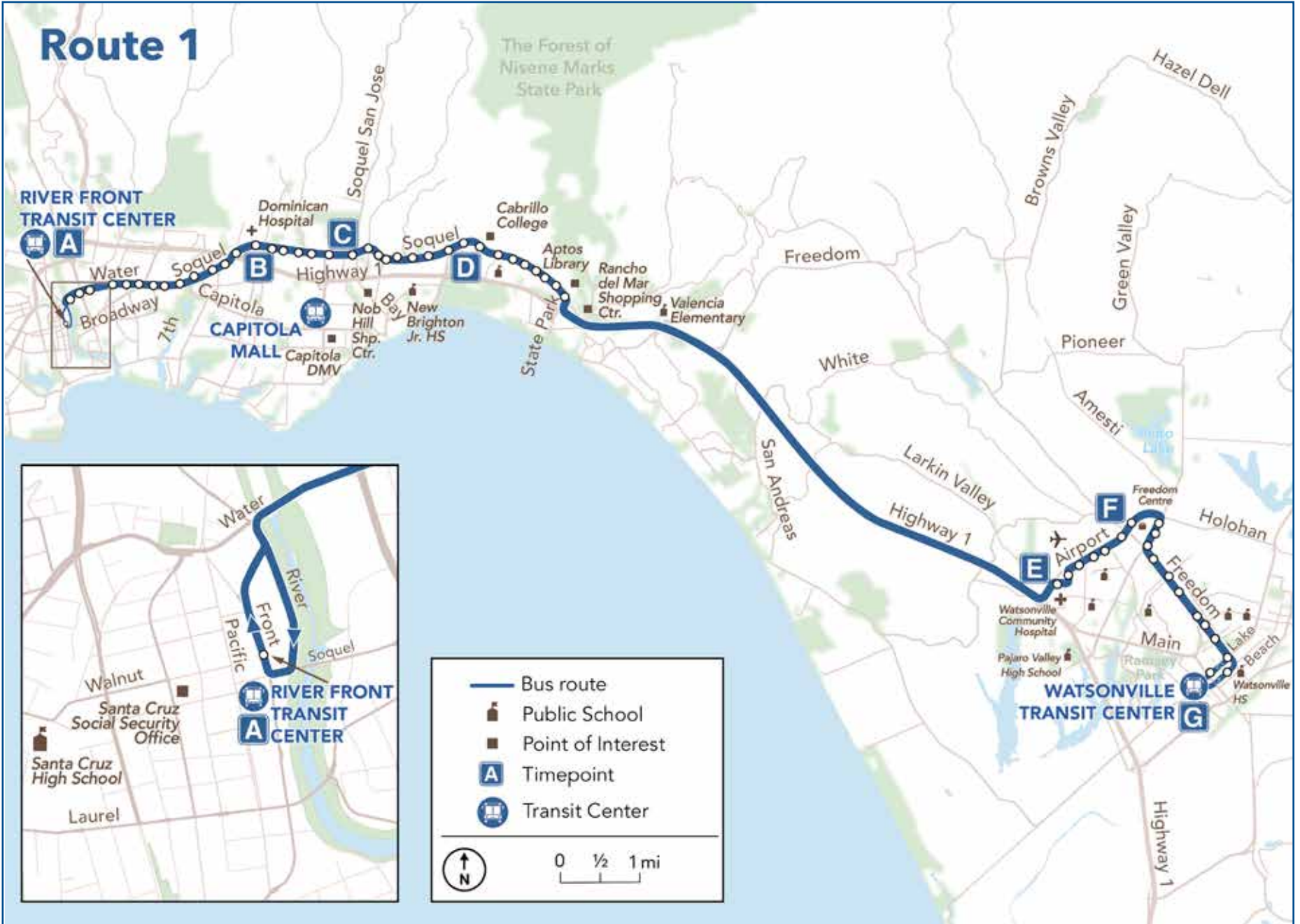
1 Soquel/Cabrillo/Airport to Watsonville						
Departs	Departs	Departs	Departs	Departs	Departs	Arrives
RiverFront Area 3	Soquel Dr (Dominican Hospital)	Soquel Dr & 41st Ave	Cabrillo College	Neilson (Watsonville Hospital)	Airport Blvd (Freedom Centre)	Watsonville Transit Center
A	B	C	D	E	F	G
SATURDAY - SUNDAY						
7:00AM	7:08	7:11	7:17	7:30	7:33	7:48
7:30	7:38	7:41	7:47	8:00	8:03	8:20
8:30	8:38	8:42	8:48	9:01	9:04	9:21
9:00	9:09	9:13	9:19	9:32	9:36	9:53
9:30	9:39	9:43	9:49	10:02	10:06	10:23
10:00	10:11	10:15	10:21	10:34	10:38	10:55
10:30	10:41	10:45	10:51	11:04	11:08	11:26
11:00	11:11	11:15	11:21	11:34	11:38	11:56
11:30	11:42	11:46	11:52	12:05PM	12:09	12:27
12:00	12:12	12:16	12:23	12:37	12:41	12:59
12:30	12:42	12:46	12:53	1:07	1:11	1:29
1:00	1:12	1:16	1:23	1:37	1:41	1:59
1:30	1:42	1:46	1:53	2:07	2:11	2:29
2:00	2:12	2:16	2:23	2:37	2:41	2:59
2:30	2:42	2:46	2:53	3:07	3:11	3:29
3:00	3:12	3:16	3:23	3:37	3:41	3:59
3:30	3:42	3:46	3:53	4:07	4:11	4:29
4:00	4:12	4:16	4:23	4:37	4:41	4:59
4:30	4:42	4:46	4:53	5:07	5:11	5:29
5:00	5:12	5:16	5:23	5:37	5:40	6:00
5:30	5:42	5:46	5:53	6:07	6:10	6:30
6:00	6:12	6:16	6:23	6:37	6:40	7:00
6:30	6:42	6:46	6:53	7:07	7:10	7:30
7:00	7:12	7:16	7:23	7:37	7:40	7:59
7:30	7:42	7:46	7:53	8:07	8:10	8:29
8:00	8:12	8:16	8:23	8:37	8:40	8:59
8:30	8:42	8:46	8:53	9:07	9:10	9:29
9:00	9:10	9:14	9:20	9:34	9:37	9:56
10:00	10:10	10:14	10:20	10:34	10:37	10:56
11:00	11:10	11:14	11:20	11:34	11:37	11:56
12:00	12:07	12:10	12:15	12:29	12:32	12:49

Transfers to MST may be available on this route - visit our website Transfer Policy Page
 Las transferencias hacia MST pueden estar disponibles en esta ruta - visite nuestra Página de Póliza de Transferencias

1 This trip begins 15 minutes earlier, from Cliff & Beach at the Boardwalk, then departs as shown above. **NOTA:** Este viaje comenzará 15 minutos más temprano, de Cliff & Beach en el Boardwalk, y sale como indica arriba.



Route 1



ROUTE 1 WEEKDAY - INBOUND

1 Soquel/Cabrillo/Airport to Santa Cruz						
Departs	Departs	Departs	Departs	Departs	Departs	Arrives
Watsonville TC Lane 2	Airport Blvd (Freedom Centre)	Neilson (Watsonville Hospital)	Cabrillo College	Soquel Dr & 41st Ave	Soquel Dr (Dominican Hospital)	RiverFront Area 3
G	F	E	D	C	B	A
MONDAY - FRIDAY						
5:30AM	5:45	5:50	6:09	6:15	6:18	6:28
6:00	6:15	6:20	6:39	6:45	6:48	6:58
6:30	6:49	6:54	7:13	7:20	7:23	7:34
7:00	7:19	7:24	7:43	7:51	7:55	8:06
7:30	7:49	7:54	8:13	8:22	8:27	8:41
8:00	8:19	8:24	8:43	8:53	8:58	9:12
8:30	8:49	8:54	9:13	9:22	9:27	9:42
9:00	9:19	9:24	9:40	9:49	9:54	10:09
9:30	9:49	9:54	10:08	10:17	10:22	10:37
10:00	10:19	10:24	10:38	10:47	10:52	11:07
10:30	10:49	10:54	11:08	11:17	11:22	11:37
11:00	11:19	11:24	11:38	11:47	11:52	12:07PM
11:30	11:50	11:55	12:09	12:18	12:23	12:39
12:00	12:21	12:26	12:40	12:49	12:54	1:11
12:30	12:51	12:56	1:10	1:19	1:24	1:41
1:00	1:21	1:26	1:40	1:49	1:54	2:11
1:30	1:51	1:56	2:10	2:19	2:24	2:41
2:00	2:21	2:26	2:40	2:49	2:54	3:11
2:30	2:51	2:56	3:10	3:19	3:24	3:41
3:00	3:21	3:26	3:40	3:49	3:54	4:11
3:30	3:51	3:56	4:10	4:19	4:24	4:41
4:00	4:21	4:26	4:40	4:49	4:54	5:11
4:30	4:51	4:56	5:10	5:18	5:23	5:40
5:00	5:20	5:25	5:39	5:47	5:52	6:08
5:30	5:50	5:55	6:09	6:17	6:21	6:36
6:00	6:18	6:23	6:37	6:45	6:48	7:02
6:30	6:48	6:53	7:07	7:14	7:17	7:30
7:00	7:17	7:22	7:36	7:43	7:46	7:59
7:30	7:47	7:52	8:06	8:13	8:16	8:28
8:00	8:15	8:20	8:34	8:41	8:44	8:55
8:30	8:45	8:50	9:04	9:11	9:14	9:25
9:15	9:30	9:35	9:49	9:55	9:58	10:09
10:15	10:29	10:34	10:48	10:54	10:57	11:05
11:15	11:29	11:34	11:48	11:54	11:57	12:05

Transfers to MST may be available on this route - visit our website [Transfer Policy Page](#)
 Las transferencias hacia MST pueden estar disponibles en esta ruta - visite nuestra [Página de Póliza de Transferencias](#)

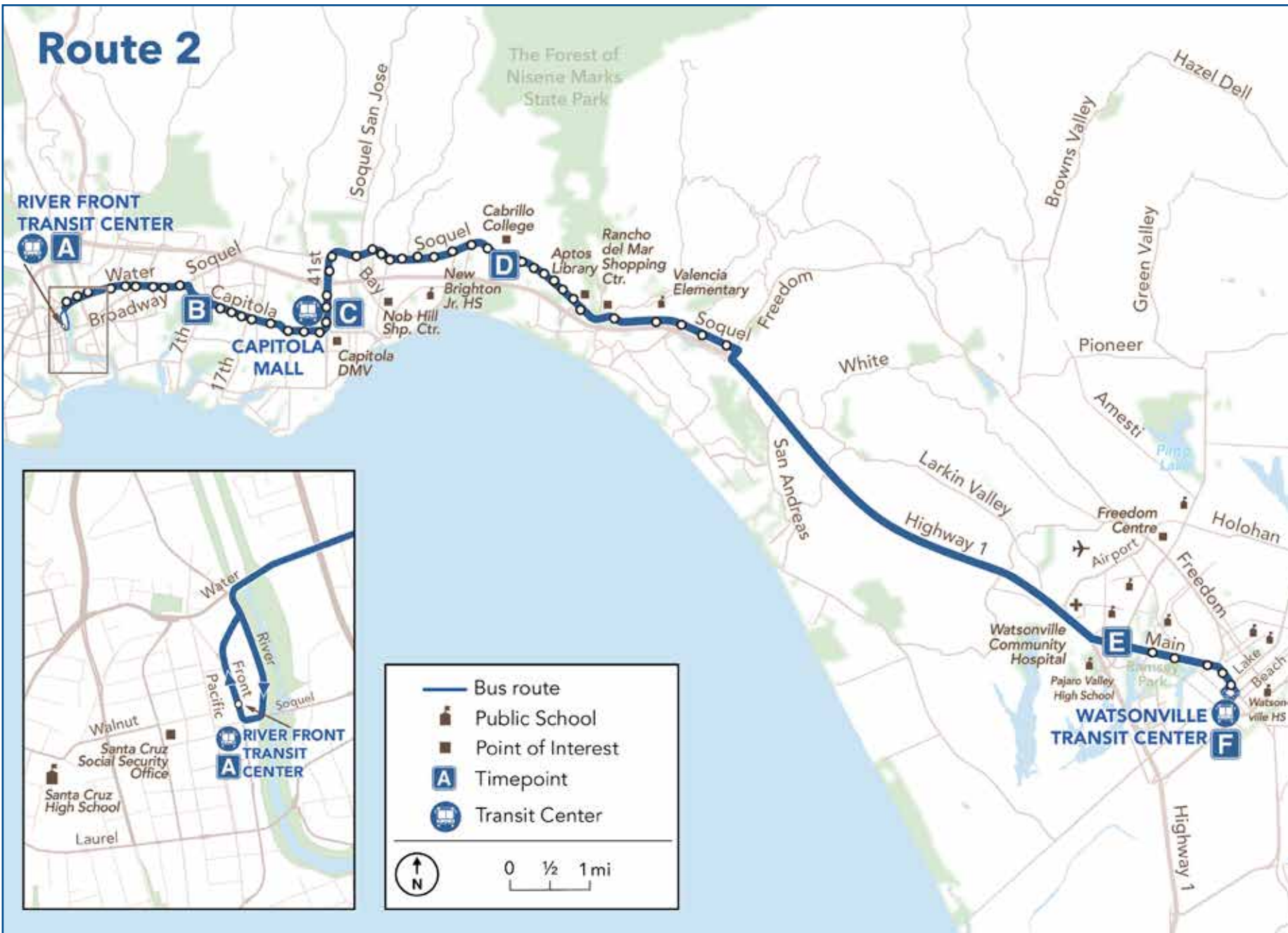
ROUTE 1 WEEKEND - INBOUND

1 Soquel/Cabrillo/Airport to Santa Cruz						
Departs	Departs	Departs	Departs	Departs	Departs	Arrives
Watsonville TC Lane 2	Airport Blvd (Freedom Centre)	Neilson (Watsonville Hospital)	Cabrillo College	Soquel Dr & 41st Ave	Soquel Dr (Dominican Hospital)	RiverFront Area 3
G	F	E	D	C	B	A
SATURDAY - SUNDAY						
6:00AM	6:13	6:17	6:31	6:38	6:41	6:52
6:30	6:43	6:47	7:01	7:08	7:11	7:22
7:30	7:43	7:47	8:01	8:08	8:11	8:22
8:00	8:16	8:20	8:34	8:41	8:44	8:55
8:30	8:46	8:50	9:04	9:11	9:14	9:25
9:00	9:16	9:20	9:34	9:41	9:45	9:57
9:30	9:46	9:50	10:04	10:12	10:16	10:29
10:00	10:16	10:20	10:34	10:42	10:46	10:59
10:30	10:46	10:50	11:04	11:12	11:16	11:29
11:00	11:17	11:21	11:35	11:43	11:47	12:01PM
11:30	11:47	11:51	12:05	12:13	12:18	12:32
12:00	12:17	12:21	12:35	12:43	12:48	1:02
12:30	12:47	12:51	1:05	1:13	1:18	1:32
1:00	1:17	1:21	1:35	1:43	1:48	2:03
1:30	1:47	1:51	2:05	2:13	2:18	2:33
2:00	2:17	2:21	2:35	2:43	2:48	3:03
2:30	2:47	2:51	3:05	3:13	3:18	3:33
3:00	3:17	3:21	3:35	3:43	3:48	4:03
3:30	3:47	3:51	4:05	4:13	4:18	4:33
4:00	4:17	4:21	4:35	4:43	4:48	5:03
4:30	4:47	4:51	5:05	5:13	5:18	5:33
5:00	5:17	5:21	5:35	5:43	5:48	6:03
5:30	5:47	5:51	6:04	6:12	6:17	6:32
6:00	6:17	6:21	6:34	6:42	6:46	7:00
6:30	6:47	6:51	7:04	7:12	7:15	7:29
7:00	7:16	7:20	7:33	7:41	7:45	7:58
7:30	7:46	7:50	8:03	8:10	8:13	8:25
8:00	8:16	8:20	8:33	8:40	8:43	8:55
8:45	9:01	9:05	9:18	9:25	9:28	9:40
9:45	10:01	10:05	10:18	10:25	10:28	10:40
10:45	11:01	11:05	11:18	11:25	11:28	11:40

Transfers to MST may be available on this route - visit our website [Transfer Policy Page](#)
 Las transferencias hacia MST pueden estar disponibles en esta ruta - visite nuestra [Página de Póliza de Transferencias](#)



Route 2



ROUTE 2 WEEKDAY - OUTBOUND

2 Capitola/Cabrillo/Main to Watsonville					
Departs	Departs	Departs	Departs	Departs	Arrives
RiverFront Area 3	Capitola Rd & 7th Ave	Capitola Mall	Cabrillo College	Main & Green Valley	Watsonville Transit Center
A	B	C	D	E	F
MONDAY - FRIDAY					
6:15AM	6:20	6:28	6:40	6:57	7:07
6:45	6:50	6:58	7:10	7:27	7:37
7:15	7:21	7:30	7:44	8:01	8:11
7:45	7:52	8:01	8:15	8:32	8:42
8:15	8:23	8:33	8:48	9:05	9:15
8:45	8:53	9:03	9:18	9:35	9:45
9:15	9:23	9:33	9:48	10:05	10:15
9:45	9:53	10:03	10:18	10:35	10:45
10:15	10:23	10:33	10:48	11:06	11:18
10:45	10:53	11:03	11:18	11:36	11:50
11:15	11:23	11:33	11:48	12:06PM	12:20
11:45	11:53	12:03	12:18	12:36	12:50
12:15	12:25	12:35	12:50	1:08	1:22
12:45	12:55	1:06	1:21	1:39	1:53
1:15	1:25	1:37	1:52	2:10	2:24
1:45	1:55	2:07	2:26	2:44	2:58
2:15	2:25	2:37	2:56	3:17	3:31
2:45	2:55	3:07	3:29	3:52	4:05
3:15	3:27	3:40	4:02	4:25	4:38
3:45	3:57	4:10	4:32	4:54	5:07
4:15	4:27	4:40	5:02	5:23	5:36
4:45	4:57	5:10	5:32	5:52	6:04
5:15	5:25	5:38	5:56	6:14	6:26
5:45	5:54	6:06	6:22	6:40	6:51
6:15	6:24	6:35	6:49	7:05	7:16
6:45	6:54	7:04	7:17	7:33	7:44
7:15	7:23	7:33	7:46	8:02	8:13
7:45	7:52	8:02	8:15	8:31	8:42
8:15	8:21	8:30	8:41	8:57	9:08
8:45	8:51	9:00	9:11	9:27	9:38
9:45	9:51	10:00	10:11	10:27	10:37
10:45	10:51	11:00	11:11	11:27	11:37
11:45	11:51	12:00	12:11	12:27	12:37

Transfers to MST may be available on this route - visit our website Transfer Policy Page
 Las transferencias hacia MST pueden estar disponibles en esta ruta – visite nuestra
 Página de Póliza de Transferencias

ROUTE 2 WEEKEND - OUTBOUND

2 Capitola/Cabrillo/Main to Watsonville					
Departs	Departs	Departs	Departs	Departs	Arrives
RiverFront Area 3	Capitola Rd & 7th Ave	Capitola Mall	Cabrillo College	Main & Green Valley	Watsonville Transit Center
A	B	C	D	E	F
SATURDAY - SUNDAY					
8:15AM	8:21	8:30	8:42	8:58	9:06
8:45	8:51	9:00	9:12	9:28	9:36
9:15	9:22	9:32	9:44	10:01	10:10
9:45	9:52	10:02	10:15	10:32	10:41
10:15	10:23	10:33	10:46	11:03	11:12
10:45	10:53	11:03	11:16	11:33	11:42
11:15	11:23	11:33	11:47	12:04PM	12:13
11:45	11:53	12:03	12:17	12:34	12:43
12:15	12:23	12:34	12:49	1:07	1:16
12:45	12:53	1:04	1:19	1:37	1:46
1:15	1:24	1:36	1:51	2:09	2:18
1:45	1:54	2:06	2:21	2:39	2:48
2:15	2:24	2:36	2:51	3:09	3:18
2:45	2:54	3:06	3:21	3:40	3:49
3:15	3:24	3:37	3:52	4:11	4:20
3:45	3:54	4:07	4:22	4:41	4:50
4:15	4:24	4:36	4:51	5:10	5:19
4:45	4:54	5:06	5:21	5:40	5:49
5:15	5:24	5:35	5:50	6:09	6:17
5:45	5:54	6:04	6:19	6:38	6:46
6:15	6:23	6:33	6:47	7:05	7:13
6:45	6:53	7:03	7:17	7:34	7:42
7:15	7:23	7:33	7:47	8:04	8:12
7:45	7:53	8:03	8:17	8:34	8:42
8:15	8:23	8:33	8:47	9:04	9:12
8:45	8:53	9:03	9:17	9:34	9:42
9:45	9:53	10:03	10:17	10:34	10:42
10:45	10:53	11:03	11:17	11:34	11:42

Transfers to MST may be available on this route - visit our website Transfer Policy Page
 Las transferencias hacia MST pueden estar disponibles en esta ruta – visite nuestra
 Página de Póliza de Transferencias



Route 2



ROUTE 2 WEEKDAY - INBOUND

2 Capitola/Cabrillo/Main to Santa Cruz					
Departs	Departs	Departs	Departs	Departs	Arrives
Watsonville TC Lane 1	Main & Green Valley	Cabrillo College	Capitola Mall	Capitola Rd & 7th Ave	RiverFront Area 3
F	E	D	C	B	A
MONDAY - FRIDAY					
5:45AM	5:50	6:05	6:16	6:21	6:30
6:15	6:20	6:35	6:46	6:51	7:00
6:45	6:51	7:18	7:30	7:36	7:46
7:15	7:22	7:54	8:11	8:17	8:30
7:45	7:53	8:34	8:57	9:03	9:17
8:15	8:23	9:04	9:27	9:33	9:47
8:45	8:52	9:21	9:41	9:47	10:02
9:15	9:22	9:49	10:09	10:15	10:30
9:45	9:52	10:15	10:35	10:41	10:56
10:15	10:22	10:45	11:05	11:11	11:26
10:45	10:52	11:10	11:30	11:37	11:53
11:15	11:22	11:40	12:00PM	12:07	12:23
11:45	11:52	12:10	12:30	12:37	12:54
12:15	12:22	12:40	1:00	1:07	1:24
12:45	12:52	1:10	1:30	1:37	1:54
1:15	1:22	1:40	2:00	2:07	2:24
1:45	1:52	2:10	2:30	2:37	2:54
2:15	2:23	2:40	3:00	3:07	3:25
2:45	2:53	3:10	3:30	3:37	3:56
3:15	3:23	3:40	4:00	4:07	4:26
3:45	3:53	4:10	4:28	4:35	4:54
4:15	4:23	4:40	4:57	5:04	5:23
4:45	4:53	5:10	5:27	5:34	5:52
5:15	5:23	5:40	5:57	6:04	6:22
5:45	5:52	6:09	6:24	6:31	6:47
6:15	6:22	6:39	6:53	7:00	7:15
6:45	6:51	7:07	7:21	7:28	7:42
7:15	7:21	7:37	7:50	7:57	8:09
7:45	7:51	8:07	8:20	8:27	8:39
8:45	8:50	9:06	9:19	9:25	9:37
9:45	9:49	10:05	10:16	10:22	10:34

Transfers to MST may be available on this route - visit our website Transfer Policy Page
 Las transferencias hacia MST pueden estar disponibles en esta ruta – visite nuestra
 Página de Póliza de Transferencias

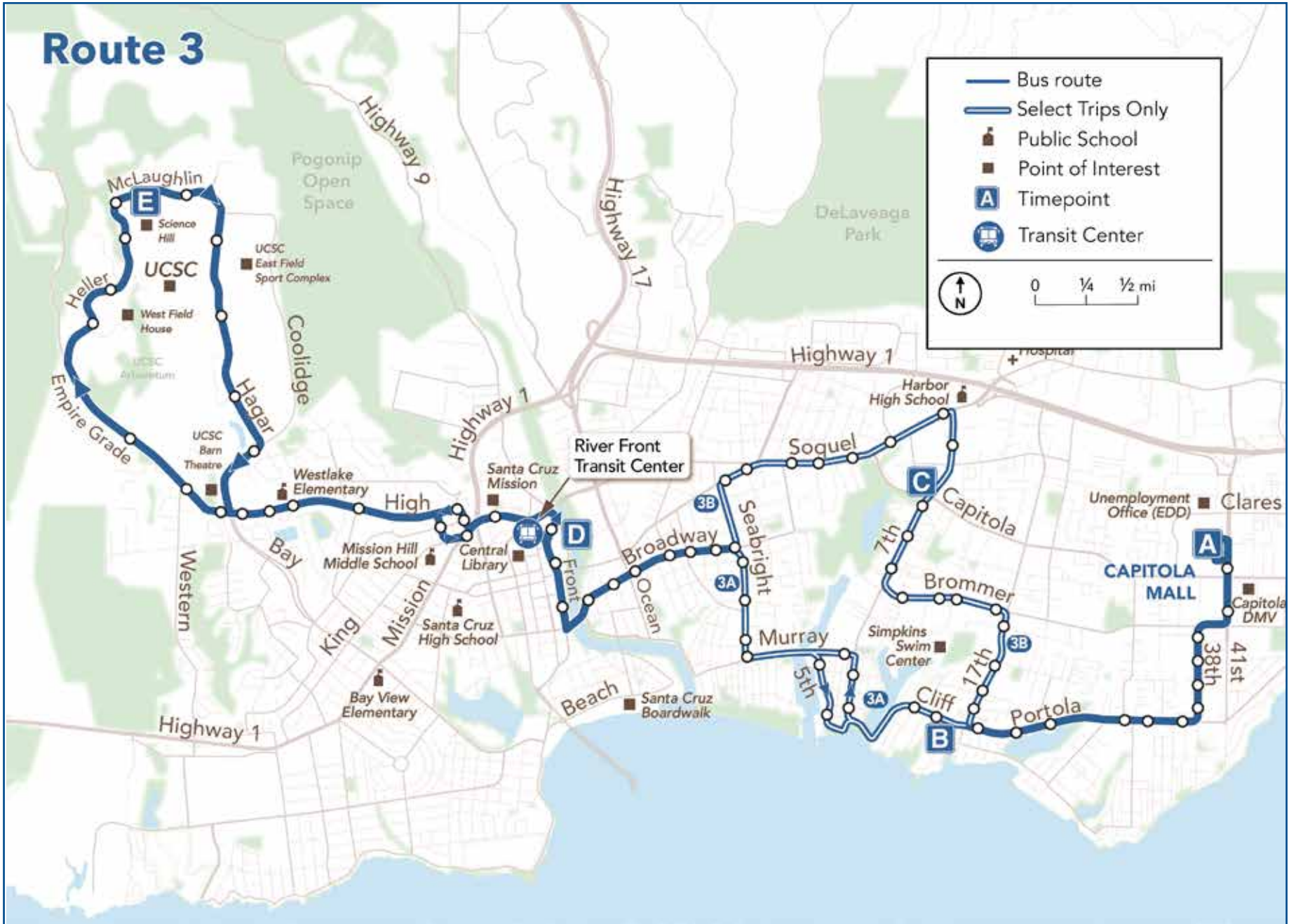
ROUTE 2 WEEKEND - INBOUND

2 Capitola/Cabrillo/Main to Santa Cruz					
Departs	Departs	Departs	Departs	Departs	Arrives
Watsonville TC Lane 1	Main & Green Valley	Cabrillo College	Capitola Mall	Capitola Rd & 7th Ave	RiverFront Area 3
F	E	D	C	B	A
SATURDAY - SUNDAY					
7:00AM	7:06	7:23	7:39	7:46	7:58
7:45	7:51	8:08	8:24	8:31	8:43
8:15	8:21	8:38	8:54	9:01	9:13
8:45	8:51	9:08	9:24	9:31	9:43
9:15	9:21	9:38	9:54	10:01	10:13
9:45	9:51	10:09	10:27	10:34	10:46
10:15	10:21	10:39	10:57	11:04	11:16
10:45	10:51	11:10	11:28	11:36	11:48
11:15	11:21	11:41	12:00PM	12:08	12:20
11:45	11:52	12:12	12:31	12:39	12:51
12:15	12:22	12:42	1:01	1:09	1:21
12:45	12:52	1:11	1:30	1:38	1:51
1:15	1:22	1:41	2:00	2:08	2:21
1:45	1:52	2:11	2:30	2:38	2:51
2:15	2:22	2:41	3:00	3:08	3:21
2:45	2:52	3:11	3:30	3:38	3:51
3:15	3:22	3:41	4:00	4:08	4:21
3:45	3:52	4:11	4:28	4:36	4:49
4:15	4:22	4:41	4:58	5:06	5:18
4:45	4:52	5:11	5:28	5:36	5:48
5:15	5:22	5:41	5:58	6:05	6:17
5:45	5:52	6:10	6:26	6:33	6:45
6:15	6:22	6:40	6:56	7:03	7:15
6:45	6:52	7:10	7:26	7:33	7:45
7:15	7:22	7:40	7:56	8:03	8:15
7:45	7:52	8:10	8:26	8:33	8:45
8:15	8:22	8:40	8:56	9:03	9:15
9:15	9:22	9:40	9:56	10:03	10:15
10:15	10:22	10:40	10:56	11:03	11:15

Transfers to MST may be available on this route - visit our website Transfer Policy Page
 Las transferencias hacia MST pueden estar disponibles en esta ruta – visite nuestra
 Página de Póliza de Transferencias



Route 3

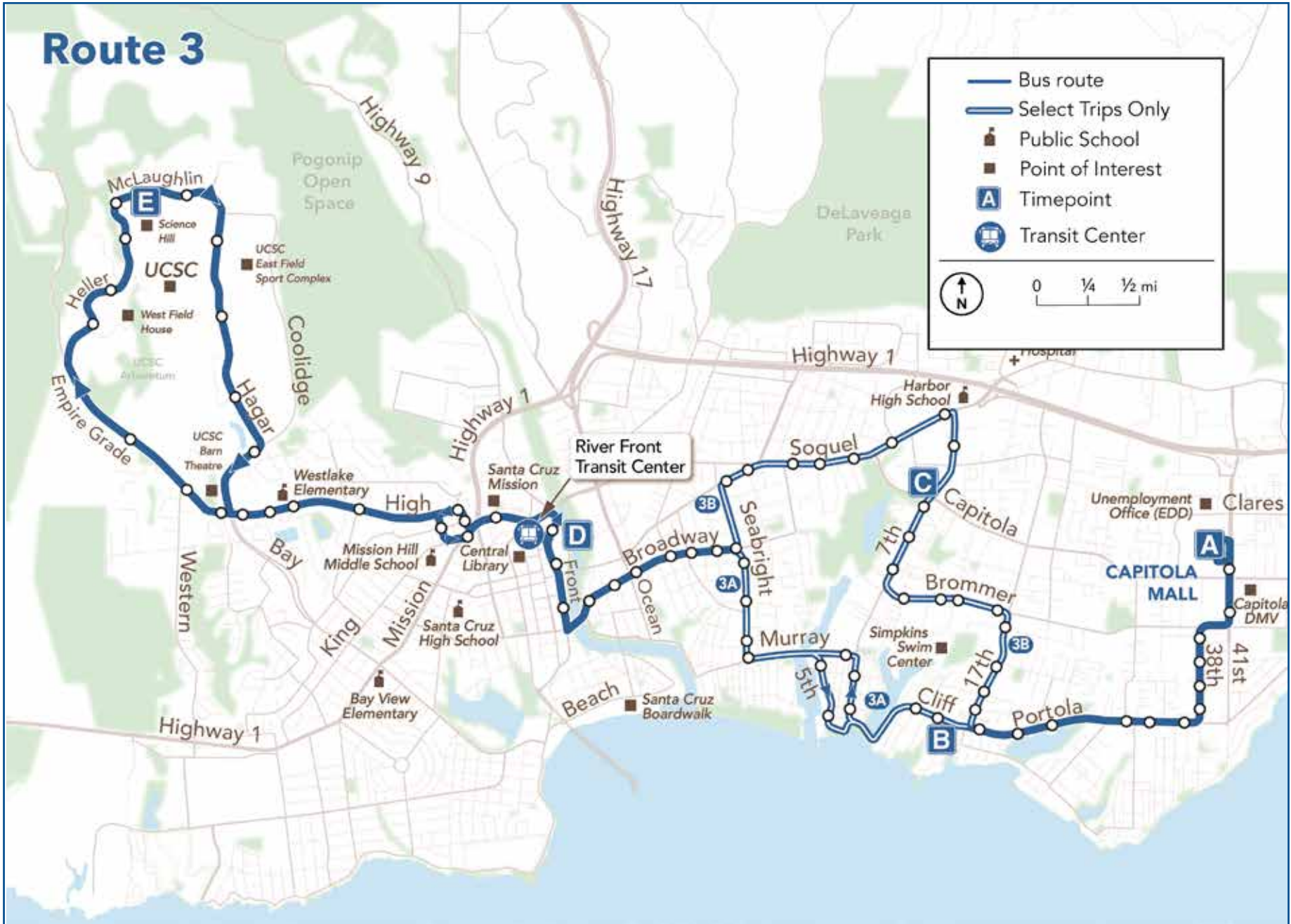


3A/3B UCSC/Capitola Mall/Live Oak

	Departs	Departs	Departs	Departs	Departs	Departs	Departs	Departs	Arrives
	Capitola Mall Lane 1	East Cliff Village	7th Ave & Capitola Rd	RiverFront Area 3	Science Hill (UCSC)	Front & Soquel	7th Ave & Capitola Rd	East Cliff Village	Capitola Mall
	A	B	C	D	E	D	C	B	A
MONDAY - FRIDAY									
3B	5:57 AM	-----	6:07	6:20	6:36	6:52	7:02	-----	7:18
3B	6:52	-----	7:05	7:20	7:37	7:54	8:07	-----	8:23
3A	7:31	7:38	-----	7:50	8:07	8:24	-----	8:39	8:54
3B	7:52	-----	8:05	8:20	8:37	8:54	9:07	-----	9:23
3A	8:31	8:38	-----	8:50	9:13	9:36	-----	9:52	10:07
3B	8:52	-----	9:05	9:20	9:41	10:02	10:16	-----	10:33
3A	9:31	9:38	-----	9:50	10:13	10:36	-----	10:52	11:07
3B	9:52	-----	10:06	10:20	10:42	11:04	11:19	-----	11:36
3A	10:30	10:38	-----	10:50	11:14	11:38	-----	11:51	12:06 PM
3B	10:52	-----	11:06	11:20	11:43	12:06	12:21	-----	12:38
3A	11:30	11:38	-----	11:50	12:14	12:38	-----	12:51	1:06
3B	11:52	-----	12:06	12:20	12:44	1:08	1:23	-----	1:40
3A	12:28	12:37	-----	12:50	1:15	1:40	-----	1:54	2:12
3B	12:52	-----	1:06	1:20	1:44	2:08	2:23	-----	2:40
3A	1:28	1:37	-----	1:50	2:12	2:40	-----	2:54	3:12
3B	1:47	-----	2:02	2:20	2:45	3:10	3:26	-----	3:46
3A	2:28	2:37	-----	2:50	3:12	3:44	-----	3:58	4:16
3B	2:50	-----	3:04	3:20	3:42	4:14	4:29	-----	4:49
3A	3:28	3:37	-----	3:50	4:11	4:44	-----	4:58	5:16
3B	3:48	-----	4:03	4:20	4:42	5:18	5:33	-----	5:53
3A	4:29	4:37	-----	4:50	5:11	5:43	-----	5:59	6:17
3B	4:44	-----	5:01	5:20	5:41	6:14	6:29	-----	6:49
3A	5:29	5:37	-----	5:50	6:11	6:38	-----	6:52	7:08
3B	5:46	-----	6:02	6:20	6:41	7:13	7:27	-----	7:45
3A	6:32	6:39	-----	6:50	7:11	7:35	-----	7:50	8:04
3B	6:58	-----	7:08	7:20	7:41	8:05	8:20	-----	8:36
3A	7:32	7:39	-----	7:50	8:11	8:35	-----	8:50	9:04
3B	7:58	-----	8:08	8:20	8:39	8:58	9:09	-----	9:25
3A	8:32	8:39	-----	8:50	9:11	9:35	-----	9:50	10:04
3B	8:58	-----	9:08	9:20	9:39	9:58	10:09	-----	10:25
3B	9:58	-----	10:08	10:20	10:39	10:58	11:09	-----	11:25
3B	10:58	-----	11:08	11:20	11:39	11:58	12:09	-----	12:25



Route 3

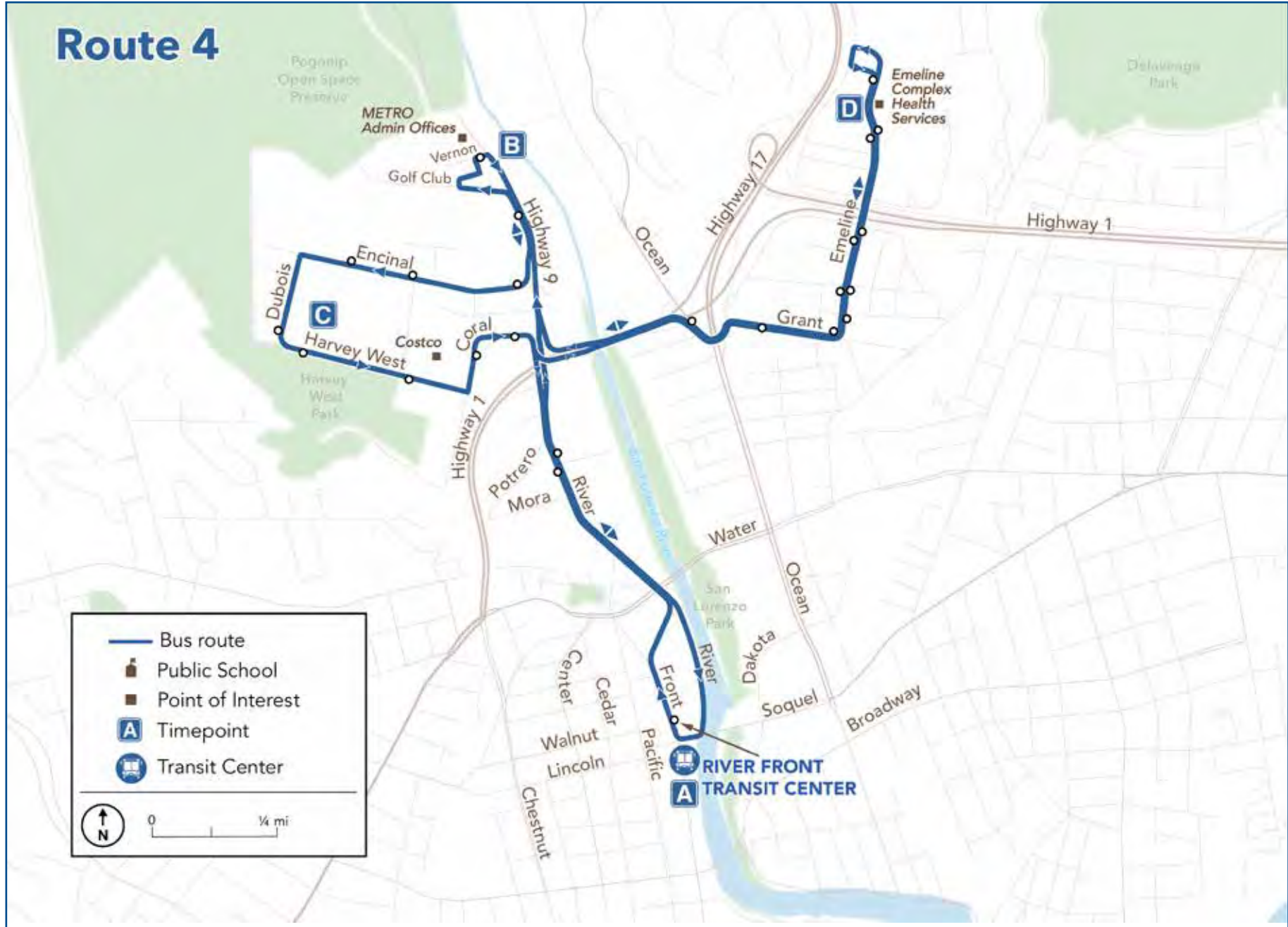


3 3A/3B UCSC/Capitola Mall/Live Oak

	<i>Departs</i>	<i>Departs</i>	<i>Departs</i>	<i>Departs</i>	<i>Departs</i>	<i>Departs</i>	<i>Departs</i>	<i>Departs</i>	<i>Arrives</i>
	Capitola Mall Lane 1	East Cliff Village	7th Ave & Capitola Rd	RiverFront Area 3	Science Hill (UCSC)	Front & Soquel	7th Ave & Capitola Rd	East Cliff Village	Capitola Mall
	A	B	C	D	E	D	C	B	A
SATURDAY - SUNDAY									
3B	6:30AM	-----	6:41	6:55	7:12	7:33	7:45	-----	8:03
3A	7:06	7:14	-----	7:25	7:40	7:55	-----	8:10	8:26
3B	7:30	-----	7:41	7:55	8:12	8:33	8:45	-----	9:03
3A	8:06	8:14	-----	8:25	8:41	8:57	-----	9:12	9:28
3B	8:30	-----	8:41	8:55	9:12	9:33	9:45	-----	10:03
3A	9:06	9:14	-----	9:25	9:42	10:03	-----	10:18	10:34
3B	9:30	-----	9:41	9:55	10:12	10:33	10:45	-----	11:03
3A	10:05	10:13	-----	10:25	10:43	11:06	-----	11:21	11:37
3B	10:28	-----	10:40	10:55	11:13	11:36	11:48	-----	12:06PM
3A	11:05	11:13	-----	11:25	11:43	12:06	-----	12:21	12:37
3B	11:28	-----	11:40	11:55	12:13	12:36	12:48	-----	1:06
3A	12:05	12:13	-----	12:25	12:44	1:09	-----	1:24	1:40
3B	12:28	-----	12:40	12:55	1:13	1:41	1:53	-----	2:11
3A	1:04	1:12	-----	1:25	1:44	2:12	-----	2:27	2:45
3B	1:26	-----	1:38	1:55	2:14	2:42	2:54	-----	3:14
3A	2:04	2:12	-----	2:25	2:44	3:10	-----	3:24	3:42
3B	2:29	-----	2:41	2:55	3:14	3:42	3:54	-----	4:14
3A	3:04	3:12	-----	3:25	3:46	4:10	-----	4:24	4:42
3B	3:29	-----	3:41	3:55	4:14	4:40	4:52	-----	5:12
3A	4:04	4:12	-----	4:25	4:44	5:06	-----	5:20	5:36
3B	4:29	-----	4:41	4:55	5:16	5:40	5:52	-----	6:12
3A	5:04	5:12	-----	5:25	5:43	6:04	-----	6:18	6:34
3B	5:29	-----	5:41	5:55	6:14	6:36	6:48	-----	7:08
3A	6:04	6:12	-----	6:25	6:43	7:04	-----	7:18	7:34
3B	6:29	-----	6:41	6:55	7:13	7:34	7:46	-----	8:04
3A	7:08	7:13	-----	7:25	7:43	8:02	-----	8:16	8:30
3B	7:32	-----	7:42	7:55	8:12	8:30	8:41	-----	8:57
3A	8:08	8:13	-----	8:25	8:42	9:00	-----	9:14	9:28
3B	8:34	-----	8:43	8:55	9:12	9:30	9:41	-----	9:57
3B	9:34	-----	9:43	9:55	10:12	10:30	10:41	-----	10:57
3B	10:34	-----	10:43	10:55	11:12	11:30	11:41	-----	11:57



Route 4

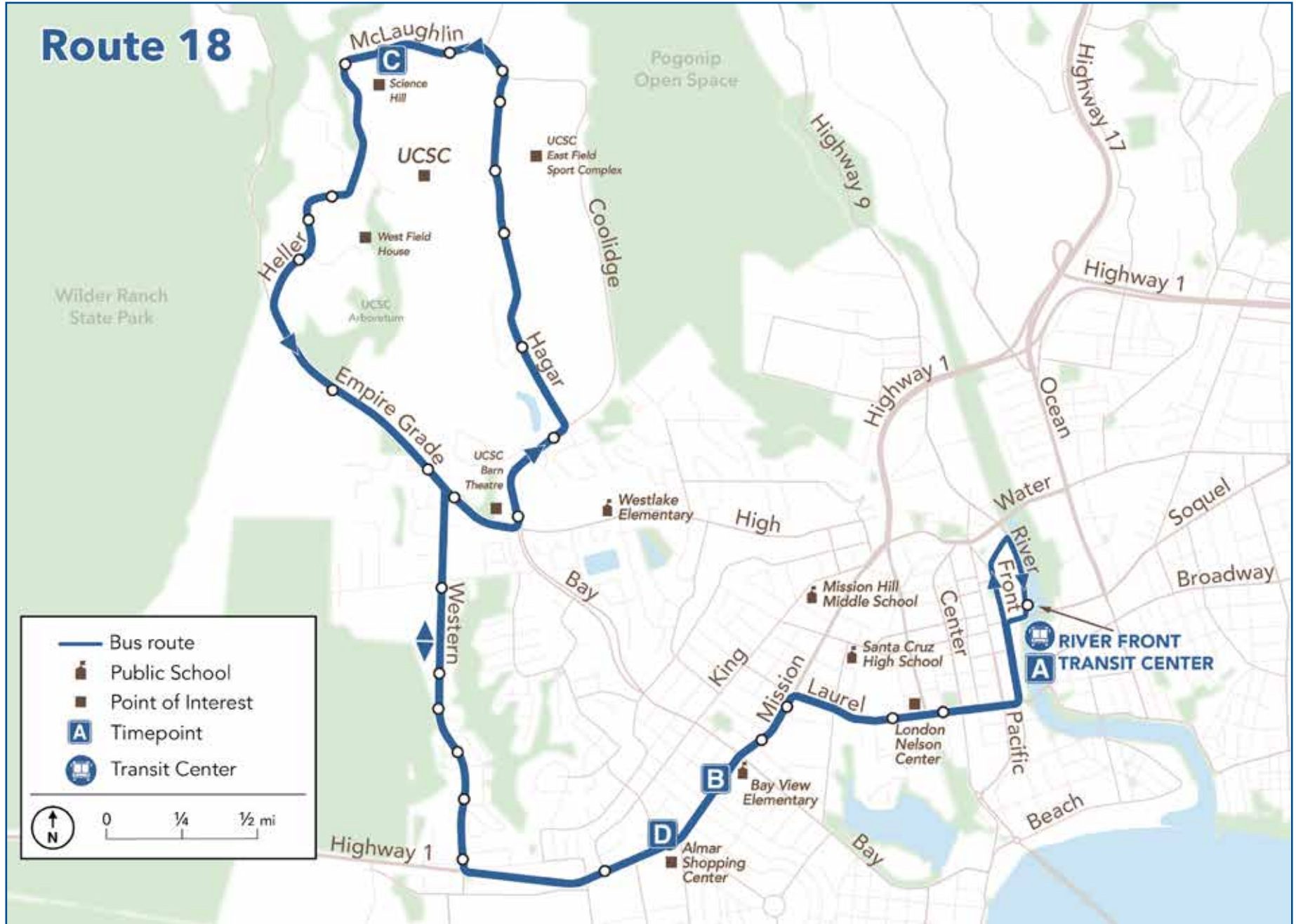


4 River/Harvey West/Emeline

<i>Departs</i>	<i>Departs</i>	<i>Departs</i>	<i>Departs</i>	<i>Departs</i>	<i>Departs</i>	<i>Arrives</i>
RiverFront Area 3	METRO Admin. Offices	Harvey West Park	Emeline Complex	METRO Admin. Offices	Harvey West Park	RiverFront Area 3
A	B	C	D	B	C	A
MONDAY - FRIDAY						
7:10AM	7:14	7:18	7:27	7:34	7:38	7:50
8:10	8:16	8:20	8:29	8:37	8:41	8:53
8:40	8:46	8:50	8:59	9:07	9:11	9:23
9:40	9:44	9:48	9:57	10:04	10:08	10:20
10:40	10:46	10:50	11:00	11:07	11:11	11:25
11:40	11:46	11:50	12:00PM	12:08	12:12	12:28
12:40	12:47	12:51	1:02	1:10	1:14	1:30
1:40	1:47	1:51	2:02	2:10	2:14	2:30
3:10	3:17	3:21	3:32	3:40	3:44	4:00
4:20	4:26	4:30	4:41	4:50	4:54	5:10
5:20	5:26	5:30	5:41	5:50	5:54	6:08
6:20	6:26	6:30	6:39	6:45	6:49	7:03



Route 18



Legend:

- Bus route
- Public School
- Point of Interest
- A Timepoint
- Transit Center

Scale: 0, 1/4, 1/2 mi

North arrow

18 UCSC via Main Gate - Mission

Departs RiverFront Area 1 A	Departs Mission & Olive B	Departs Science Hill (UCSC) C	Departs Mission & Almar D	Arrives RiverFront Area 3 A
MONDAY - FRIDAY				
6:15AM	6:20	6:35	6:47	6:54
6:45	6:50	7:06	7:18	7:25
7:15	7:20	7:38	7:51	7:58
7:43	7:48	8:06	8:19	8:26
8:15	8:21	8:42	8:56	9:03
8:30	8:36	8:57	9:11	9:18
8:45	8:51	9:12	9:26	9:33
9:00	9:06	9:27	9:41	9:48
9:15	9:21	9:41	9:55	10:03
9:30	9:36	9:56	10:10	10:18
9:45	9:51	10:11	10:25	10:33
10:00	10:06	10:27	10:41	10:50
10:14	10:20	10:42	10:56	11:05
10:30	10:36	10:58	11:13	11:22
10:45	10:51	11:13	11:29	11:38
11:00	11:07	11:29	11:45	11:54
11:15	11:22	11:44	12:00PM	12:09
11:30	11:37	11:59	12:16	12:25
11:45	11:52	12:14	12:31	12:40
12:00	12:07	12:29	12:46	12:55
12:15	12:22	12:44	1:01	1:10
12:30	12:37	12:59	1:16	1:25
12:45	12:52	1:14	1:31	1:41
1:00	1:07	1:29	1:46	1:56
1:15	1:22	1:44	2:01	2:11
1:30	1:37	1:59	2:16	2:26
1:45	1:52	2:14	2:31	2:41
2:00	2:07	2:29	2:46	2:56
2:15	2:22	2:44	3:01	3:11
2:30	2:37	2:59	3:16	3:26
2:45	2:52	3:14	3:31	3:41
3:00	3:07	3:29	3:46	3:56
3:15	3:22	3:44	4:01	4:11
3:30	3:37	3:59	4:17	4:26
3:45	3:52	4:14	4:32	4:41
4:00	4:07	4:29	4:47	4:56
4:15	4:22	4:44	5:02	5:11
4:30	4:37	4:59	5:17	5:26
4:45	4:52	5:14	5:32	5:41
5:00	5:07	5:29	5:47	5:56
5:15	5:22	5:44	6:02	6:11

more trips continued / más viajes →

18 UCSC via Main Gate - Mission

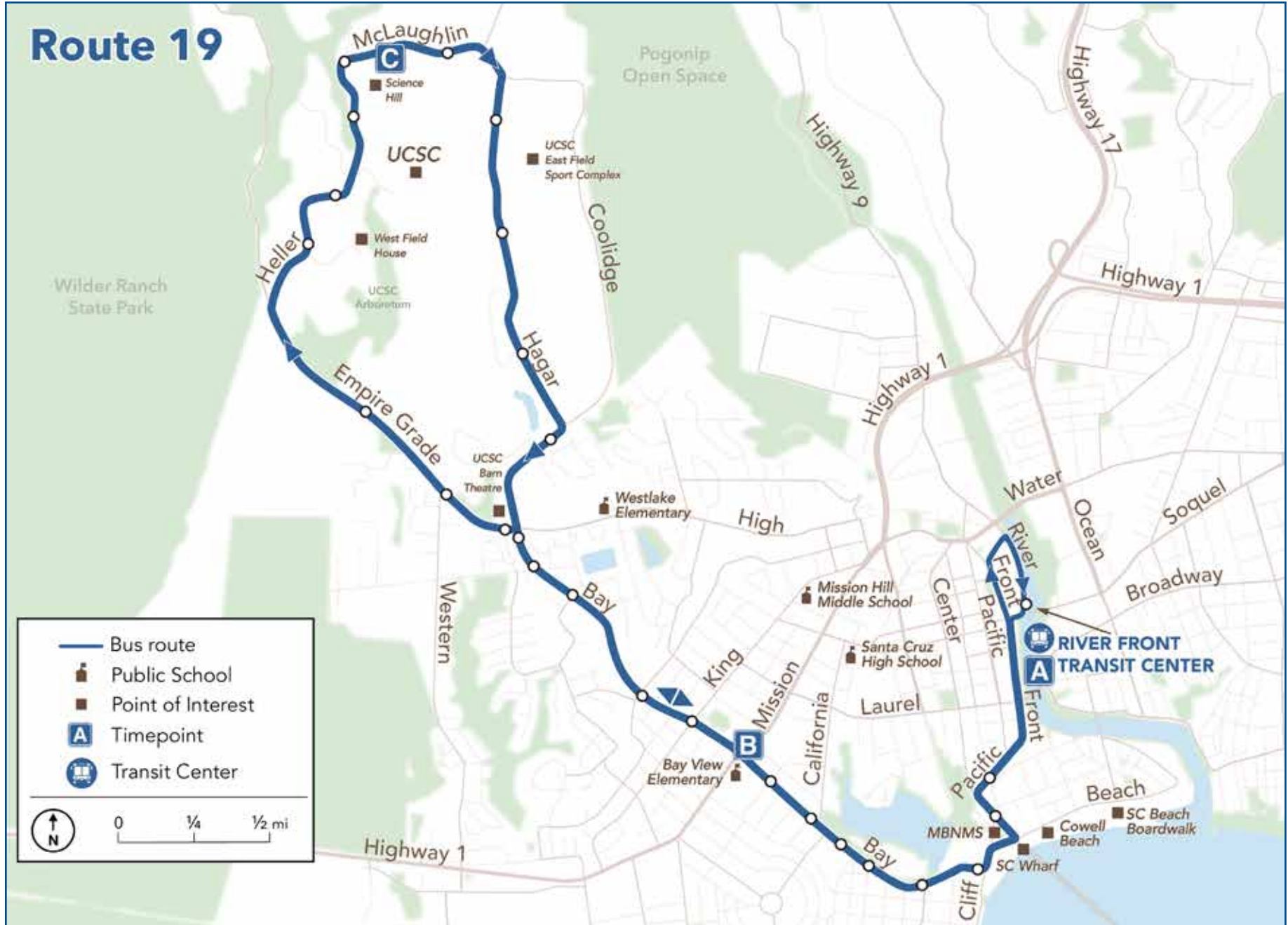
Departs RiverFront Area 1 A	Departs Mission & Olive B	Departs Science Hill (UCSC) C	Departs Mission & Almar D	Arrives RiverFront Area 3 A
MONDAY - FRIDAY				
5:30	5:37	5:59	6:15	6:23
5:43	5:50	6:12	6:28	6:36
6:00	6:06	6:27	6:43	6:51
6:15	6:21	6:42	6:57	7:05
6:30	6:36	6:57	7:12	7:20
6:45	6:51	7:12	7:27	7:35
7:00	7:06	7:27	7:41	7:49
7:14	7:20	7:41	7:55	8:03
7:30	7:36	7:55	8:09	8:17
7:45	7:51	8:10	8:24	8:32
8:00	8:06	8:24	8:38	8:46
8:15	8:21	8:39	8:53	9:01
8:40	8:46	9:04	9:18	9:26
9:11	9:16	9:34	9:48	9:56
9:41	9:46	10:04	10:18	10:26
10:11	10:16	10:33	10:47	10:54
10:45	10:50	11:06	11:20	11:27
11:15	11:19	11:35	11:47	11:52
11:45	11:49	12:05	12:17	12:22
12:15	12:19	12:34	12:46	12:51

18 UCSC via Main Gate - Mission

Departs RiverFront Area 1 A	Departs Mission & Olive B	Departs Science Hill (UCSC) C	Departs Mission & Almar D	Arrives RiverFront Area 3 A
SATURDAY - SUNDAY				
8:35AM	8:42	8:59	9:15	9:25
9:35	9:42	9:59	10:15	10:25
10:35	10:42	10:59	11:15	11:25
11:20	11:27	11:44	12:00PM	12:10
11:50	11:58	12:16	12:32	12:42
12:20	12:28	12:49	1:09	1:19
12:50	12:58	1:19	1:39	1:49
1:20	1:28	1:50	2:10	2:20
1:42	1:50	2:12	2:32	2:42
1:57	2:05	2:27	2:47	2:57
2:12	2:20	2:42	3:02	3:12
2:27	2:35	2:57	3:17	3:27
2:42	2:50	3:12	3:32	3:42
2:57	3:05	3:27	3:47	3:57
3:12	3:20	3:42	4:02	4:12
3:27	3:35	3:57	4:17	4:27
3:42	3:50	4:12	4:32	4:42
3:57	4:05	4:27	4:47	4:57
4:12	4:20	4:42	5:02	5:12
4:27	4:35	4:57	5:17	5:27
4:42	4:50	5:12	5:32	5:42
4:57	5:05	5:27	5:47	5:57
5:12	5:20	5:42	6:02	6:12
5:27	5:35	5:57	6:17	6:27
5:42	5:50	6:12	6:32	6:42
5:57	6:05	6:27	6:47	6:57
6:12	6:20	6:41	7:01	7:10
6:27	6:35	6:55	7:15	7:24
6:42	6:50	7:10	7:30	7:39
6:57	7:04	7:23	7:42	7:51
7:12	7:19	7:38	7:57	8:06
7:27	7:34	7:53	8:12	8:21
7:50	7:57	8:16	8:34	8:43
8:20	8:27	8:46	9:04	9:13
8:50	8:56	9:14	9:29	9:38
9:35	9:41	9:59	10:14	10:23
10:35	10:40	10:57	11:09	11:18
11:35	11:40	11:56	12:08	12:17



Route 19



	Bus route
	Public School
	Point of Interest
	Timepoint
	Transit Center

	0	1/4	1/2 mi
--	---	-----	--------

19 UCSC via West Gate - Bay

Departs	Departs	Departs	Departs	Arrives
RiverFront Area 1	Bay & Mission	Science Hill (UCSC)	Bay & Mission	RiverFront Area 3
A	B	C	B	A
MONDAY - FRIDAY				
7:00AM	7:09	7:21	7:33	7:41
7:30	7:39	7:51	8:03	8:11
8:02	8:11	8:24	8:36	8:44
8:27	8:36	8:49	9:01	9:09
8:42	8:51	9:04	9:16	9:24
8:57	9:06	9:19	9:31	9:39
9:12	9:21	9:34	9:46	9:54
9:26	9:35	9:48	10:00	10:08
9:41	9:50	10:03	10:15	10:23
9:56	10:05	10:18	10:30	10:38
10:12	10:21	10:34	10:46	10:54
10:28	10:37	10:50	11:02	11:10
10:43	10:52	11:05	11:17	11:25
10:58	11:07	11:21	11:34	11:42
11:13	11:22	11:36	11:50	11:58
11:28	11:37	11:51	12:05PM	12:13
11:43	11:52	12:06	12:20	12:28
11:58	12:07	12:21	12:35	12:43
12:13	12:22	12:36	12:50	12:58
12:28	12:37	12:51	1:05	1:13
12:43	12:52	1:06	1:20	1:28
12:58	1:07	1:21	1:35	1:43
1:13	1:22	1:36	1:50	1:58
1:28	1:37	1:51	2:05	2:13
1:43	1:52	2:06	2:20	2:28
1:58	2:07	2:21	2:35	2:43
2:13	2:22	2:36	2:51	3:00
2:28	2:37	2:51	3:06	3:15
2:43	2:52	3:06	3:21	3:31
2:58	3:07	3:21	3:36	3:46
3:13	3:22	3:36	3:51	4:01
3:29	3:38	3:52	4:07	4:17
3:44	3:53	4:07	4:22	4:32
3:59	4:08	4:22	4:37	4:47
4:14	4:23	4:37	4:52	5:02
4:29	4:38	4:52	5:07	5:17
4:44	4:53	5:07	5:22	5:32
4:59	5:08	5:22	5:37	5:46
5:14	5:23	5:36	5:51	6:00
5:29	5:38	5:51	6:06	6:15
5:45	5:53	6:05	6:19	6:28

more trips continued / más viajes →

19 UCSC via West Gate - Bay

Departs	Departs	Departs	Departs	Arrives
RiverFront Area 1	Bay & Mission	Science Hill (UCSC)	Bay & Mission	RiverFront Area 3
A	B	C	B	A
MONDAY - FRIDAY				
6:00	6:08	6:20	6:34	6:43
6:14	6:22	6:34	6:48	6:57
6:29	6:37	6:49	7:03	7:12
6:44	6:52	7:04	7:18	7:25
6:59	7:07	7:19	7:33	7:40
7:14	7:22	7:34	7:48	7:55
7:29	7:37	7:48	8:01	8:08
7:43	7:51	8:02	8:15	8:22
7:58	8:06	8:17	8:30	8:37
8:13	8:21	8:32	8:45	8:52
8:30	8:38	8:49	9:02	9:09
9:00	9:08	9:19	9:32	9:39
9:30	9:38	9:49	10:01	10:08
10:00	10:08	10:19	10:31	10:37
10:30	10:37	10:47	10:59	11:05
11:00	11:07	11:17	11:29	11:35
11:30	11:37	11:47	11:59	12:05

19 UCSC via West Gate - Bay

Departs	Departs	Departs	Departs	Arrives
RiverFront Area 1	Bay & Mission	Science Hill (UCSC)	Bay & Mission	RiverFront Area 3
A	B	C	B	A
SATURDAY - SUNDAY				
8:05AM	8:12	8:24	8:36	8:43
9:05	9:13	9:25	9:37	9:44
10:05	10:13	10:26	10:39	10:46
11:05	11:14	11:27	11:41	11:50
11:35	11:44	11:57	12:11PM	12:20
12:05	12:14	12:27	12:41	12:50
12:35	12:44	12:57	1:11	1:20
1:05	1:14	1:27	1:41	1:50
1:35	1:45	1:58	2:12	2:21
2:05	2:15	2:28	2:42	2:51
2:35	2:45	2:58	3:12	3:21
3:05	3:15	3:28	3:42	3:51
3:35	3:45	3:58	4:12	4:21
4:05	4:15	4:28	4:42	4:51
4:35	4:45	4:58	5:12	5:21
5:05	5:15	5:28	5:42	5:51
5:35	5:45	5:58	6:12	6:20
6:05	6:15	6:28	6:42	6:50
6:35	6:45	6:58	7:12	7:20
7:05	7:15	7:28	7:42	7:50
7:35	7:45	7:58	8:12	8:20
8:05	8:14	8:27	8:41	8:49
8:35	8:44	8:57	9:11	9:18
9:05	9:14	9:27	9:40	9:47
10:05	10:14	10:26	10:39	10:46
11:05	11:14	11:26	11:39	11:46



Route 20



- Bus route
- Public School
- Point of Interest
- Timepoint
- Transit Center

0 1/4 1/2 mi

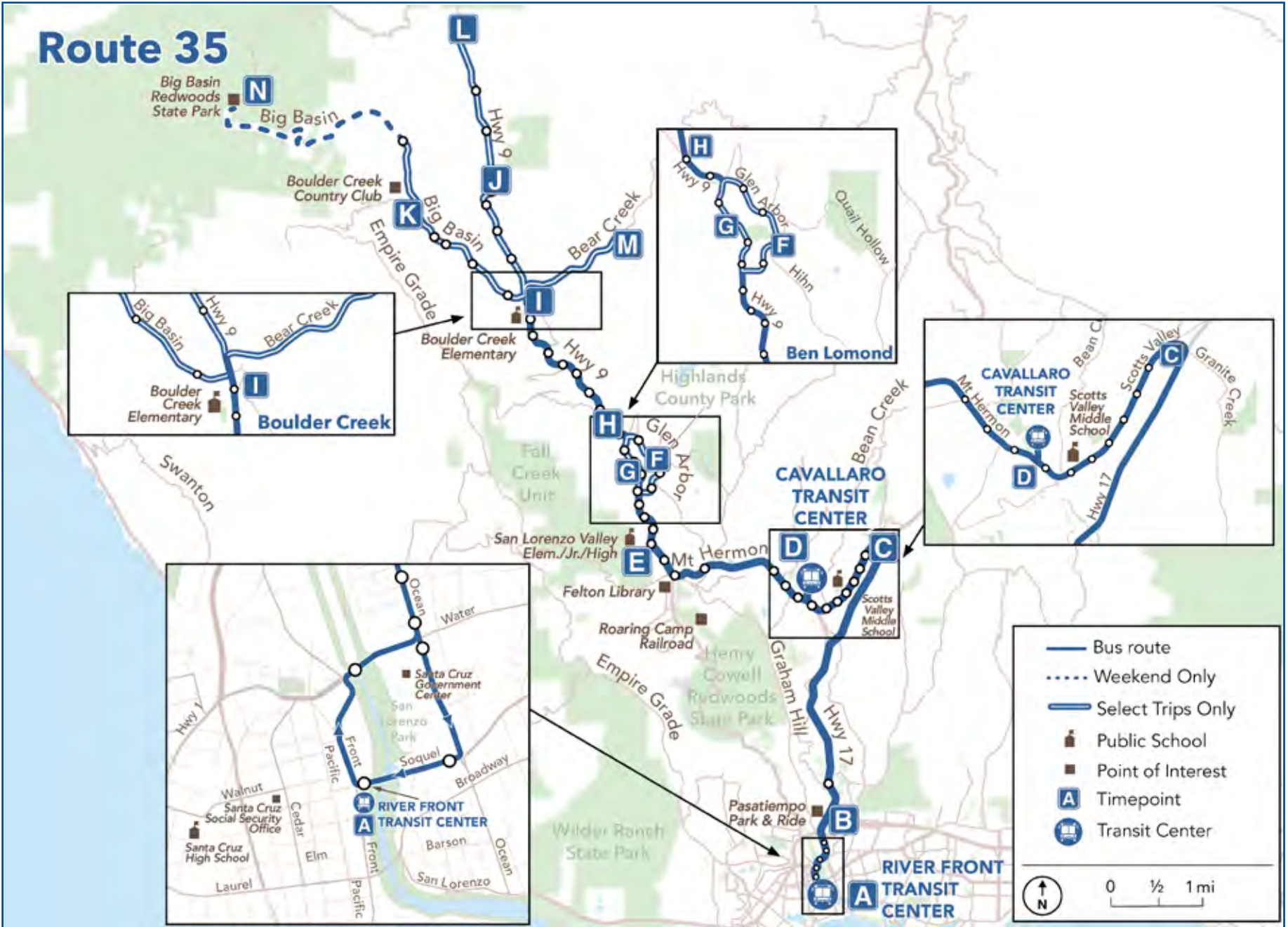
N

20 UCSC via Main Gate - Delaware

Departs	Departs	Departs	Departs	Departs	Departs	Departs	Arrives
RiverFront Area 1	Delaware & Swift	Seymour Center	Bay Dr & High	Science Hill (UCSC)	Seymour Center	Delaware & Swift	RiverFront Area 3
A	B	C	D	E	C	B	A
MONDAY - FRIDAY							
7:00 AM	7:08	7:10	7:19	7:28	7:41	7:44	7:55
7:25	7:33	7:35	7:44	7:53	8:06	8:09	8:20
8:25	8:34	8:36	8:49	9:00	9:14	9:17	9:29
9:25	9:34	9:36	9:49	10:00	10:14	10:17	10:29
10:25	10:34	10:36	10:49	11:00	11:14	11:17	11:29
11:25	11:33	11:35	11:45	11:56	12:11 PM	12:14	12:26
12:25	12:33	12:35	12:45	12:56	1:11	1:14	1:26
1:25	1:34	1:37	1:51	2:03	2:20	2:24	2:39
2:25	2:34	2:37	2:48	3:00	3:17	3:20	3:35
3:25	3:34	3:37	3:50	4:01	4:19	4:24	4:39
4:25	4:35	4:38	4:52	5:03	5:21	5:26	5:41
5:25	5:34	5:37	5:50	6:01	6:19	6:24	6:39
6:25	6:33	6:36	6:46	6:56	7:12	7:15	7:28
7:25	7:33	7:36	7:46	7:56	8:12	8:15	8:28
SATURDAY - SUNDAY							
8:00 AM	8:07	-----	8:15	8:23	8:38	8:41	8:53
9:00	9:07	-----	9:15	9:23	9:38	9:41	9:53
10:00	10:09	10:11	10:22	10:31	-----	10:46	11:00
11:00	11:09	11:11	11:22	11:31	-----	11:46	12:00 PM
12:00	12:07	-----	12:15	12:23	12:38	12:41	12:53
1:00	1:09	-----	1:17	1:26	1:43	1:46	2:00
2:00	2:09	-----	2:18	2:29	-----	2:44	2:58
3:00	3:09	-----	3:18	3:29	-----	3:44	3:58
4:00	4:09	4:11	4:22	4:31	-----	4:46	5:00
5:00	5:09	5:11	5:22	5:31	-----	5:46	5:58
6:00	6:09	-----	6:18	6:27	-----	6:41	6:55
7:00	7:09	-----	7:18	7:27	-----	7:41	7:53
8:00	8:09	-----	8:18	8:27	-----	8:41	8:53



Route 35



ROUTE 35 WEEKDAY - OUTBOUND

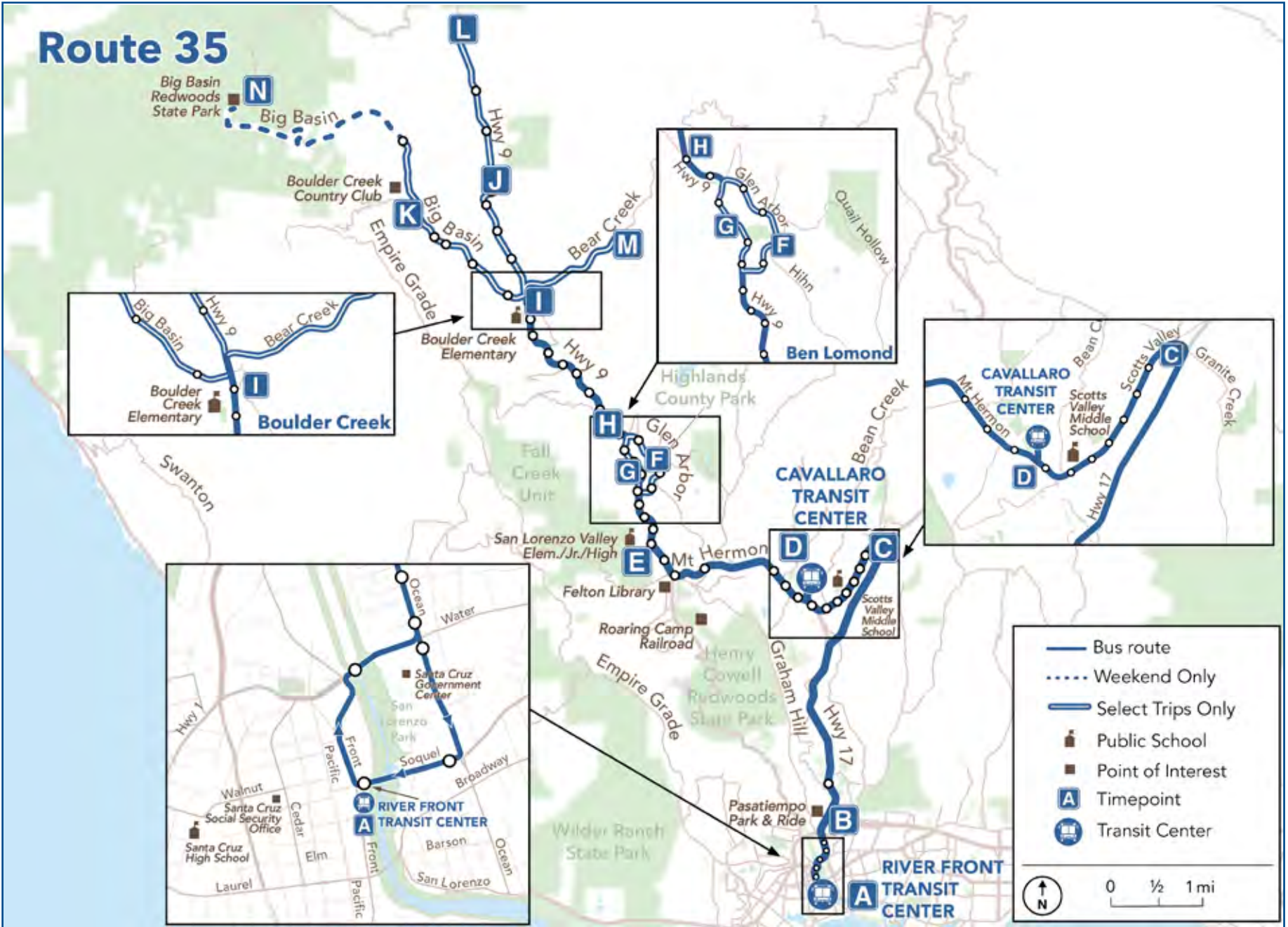
35 Highway 9/Scotts Valley to Boulder Creek

Departs	Departs	Departs	Departs	Departs	Departs	Departs	Departs	Departs	Arrives	Arrives	Arrives	Arrives
RiverFront Area 2	Pasatiempo	Scotts Valley Dr & Granite Creek	Cavallaro Transit Center (Scotts Vly)	San Lorenzo Valley High School	Glen Arbor & Quail Hollow	Hwy 9 & (Highlands Park)	Hwy 9 & Main (Ben Lomond)	Hwy 9 & Hwy 236 (Boulder Creek)	Bear Creek Rd & Deerwood Dr	Mountain Store	Country Club	Hwy 9 & Sylvan Ave
A	B	C	D	E	F	G	H	I	M	J	K	L
MONDAY - FRIDAY												
6:30	6:35	6:43	6:51	7:01	7:04	---	7:07	5:06AM 7:16	---	7:23	5:10	---
---	---	---	---	---	---	---	---	6:53	---	---	6:57	---
ST	---	---	---	---	---	---	---	6:55	---	7:00	---	7:05
ST	---	---	---	---	---	---	---	6:58	7:05	---	---	---
7:00	7:05	7:13	7:20	7:29	---	7:32	7:34	7:42	---	---	7:49	---
7:30	7:35	7:43	7:51	8:01	8:04	---	8:07	8:16	---	8:23	---	---
8:00	8:05	8:14	8:22	8:31	---	8:34	8:36	8:45	---	---	8:53	---
8:30	8:35	8:43	8:51	9:01	9:04	---	9:07	9:16	---	9:23	---	---
9:00	9:06	9:14	9:23	9:32	---	9:35	9:37	9:46	---	---	9:54	---
9:30	9:36	9:44	9:52	10:02	10:05	---	10:08	10:17	---	10:25	---	---
10:00	10:06	10:14	10:23	10:32	---	10:35	10:37	10:46	---	---	10:54	---
10:30	10:36	10:44	10:52	11:02	11:05	---	11:08	11:17	---	11:25	---	---
11:00	11:06	11:14	11:23	11:32	---	11:35	11:37	11:47	---	---	11:55	---
11:30	11:36	11:44	11:52	12:02PM	12:05	---	12:08	12:17	---	12:25	---	---
12:00	12:07	12:15	12:24	12:34	---	12:37	12:40	12:50	---	---	12:58	---
12:30	12:36	12:45	12:54	1:06	1:09	---	1:12	1:21	---	1:30	---	---
1:00	1:07	1:15	1:24	1:34	---	1:37	1:40	1:50	---	---	1:58	---
1:30	1:36	1:44	1:53	2:05	2:10	---	2:14	2:24	---	2:32	---	---
2:00	2:07	2:15	2:25	2:35	---	2:38	2:41	2:51	---	---	2:59	---
2:30	2:36	2:44	2:53	3:05	3:10	---	3:14	3:24	---	3:32	---	---
ST	---	---	---	2:55	---	3:00	3:03	3:13	---	---	3:20	---
ST	---	---	---	2:55	3:01	---	3:04	3:14	3:22	3:30	---	3:36
3:00	3:07	3:16	3:25	3:37	---	3:40	3:43	3:54	---	---	4:02	---
3:30	3:36	3:46	3:55	4:07	4:12	---	4:16	4:26	---	4:34	---	---
4:00	4:07	4:16	4:25	4:37	---	4:40	4:43	4:54	---	---	5:02	---
4:30	4:36	4:46	4:55	5:08	5:12	---	5:16	5:26	---	5:34	---	---
5:00	5:07	5:16	5:24	5:35	---	5:38	5:41	5:51	---	---	5:59	---
5:30	5:36	5:45	5:54	6:07	6:10	---	6:13	6:21	---	6:28	---	---
6:00	6:07	6:15	6:23	6:32	---	6:35	6:38	6:47	---	---	6:55	---
6:30	6:36	6:45	6:54	7:07	7:10	---	7:13	7:21	---	7:28	---	---
7:00	7:07	7:15	7:23	7:32	---	7:35	7:38	7:47	---	---	7:55	---
7:30	7:36	7:45	7:54	8:07	8:10	---	8:13	8:21	---	8:28	---	---
8:00	8:06	8:14	8:22	8:31	---	8:34	8:36	8:45	---	---	8:53	---
9:00	9:06	9:15	9:24	9:37	9:40	---	9:43	9:51	---	9:58	---	---
10:00	10:06	10:13	10:21	10:30	10:34	---	10:37	---	---	10:54	11:07	---
11:00	11:06	11:13	11:21	11:30	11:34	---	11:37	---	---	11:54	12:07	---

Trips marked "ST" adhere to the San Lorenzo Valley School Term Calendar
 Viajes marcados "ST" se adhieren al calendario de San Lorenzo Valley School



Route 35



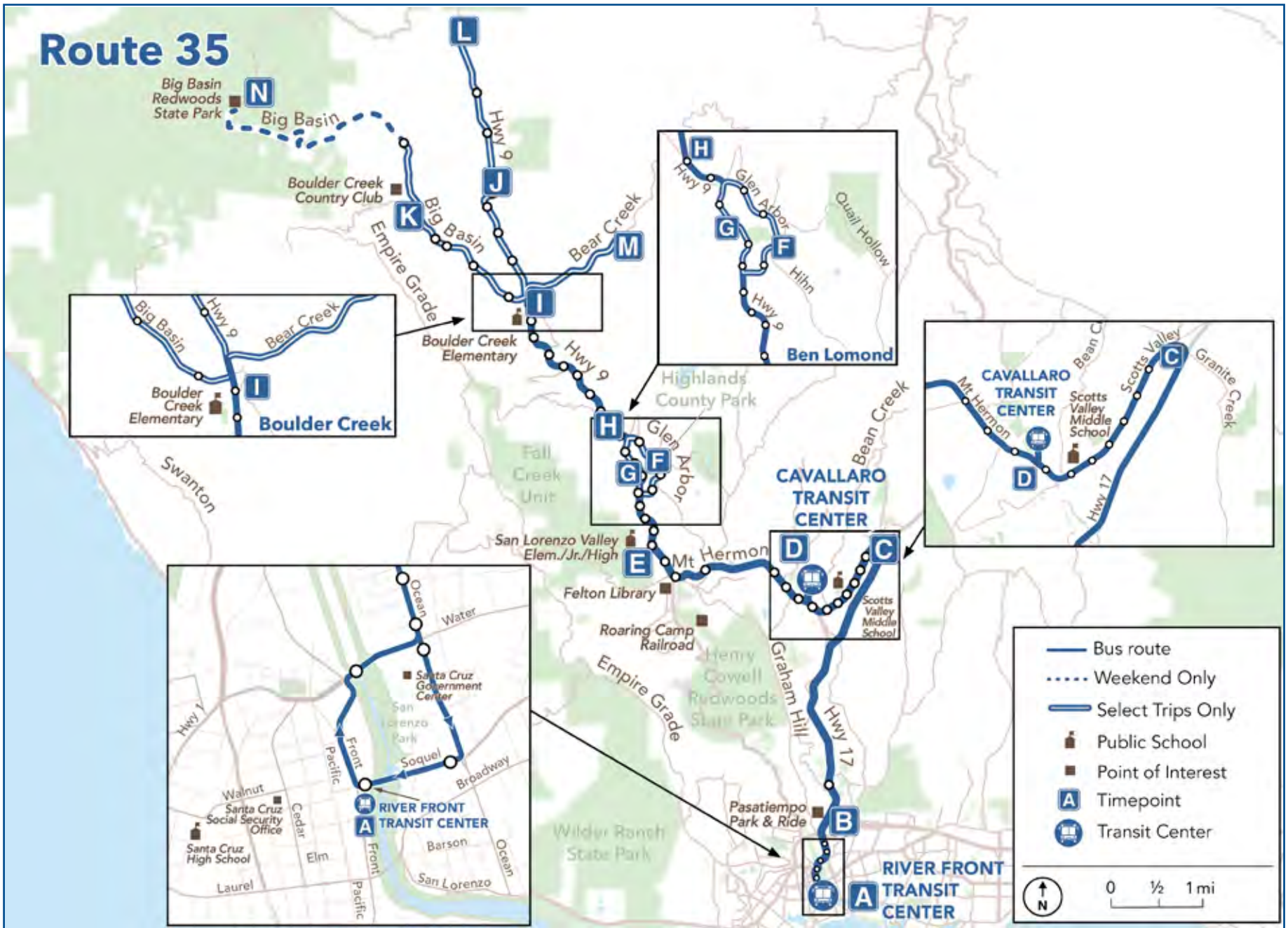
ROUTE 35 WEEKDAY - INBOUND

35 Highway 9/Scotts Valley to Santa Cruz

	Departs	Departs	Departs	Departs	Departs	Departs	Departs	Departs	Departs	Departs	Departs	Arrives	
	Bear Creek Rd & Deerwood Dr	Hwy 9 & Sylvan Ave	Country Club	Mountain Store	Hwy 9 & Lomond (Boulder Cr.)	Hwy 9 & Main (Ben Lomond)	Hwy 9 & (Highlands Park)	Glen Arbor & Quail Hollow	San Lorenzo Valley High School	Cavallaro Transit Center (Scotts Vly)	Scotts Valley Dr & Granite Creek	Pasatiempo	RiverFront Area 2
	M	L	K	J	I	H	G	F	E	D	C	B	A
MONDAY - FRIDAY													
	----	----	5:15AM	----	5:22	5:31	5:33	----	5:37	5:50	5:58	6:03	6:12
	----	----	----	6:33	6:39	6:47	----	6:50	6:58	7:10	7:18	7:23	7:36
	----	----	7:02	----	7:09	7:18	7:20	----	7:24	7:37	7:45	7:50	7:59
ST	7:05	----	----	----	7:14	7:24	----	7:28	7:36	7:47	----	----	----
ST	----	7:08	----	----	7:25	7:33	7:36	----	7:46	----	----	7:57	8:08
	----	----	----	7:26	7:32	7:40	----	7:43	7:51	8:03	8:11	8:16	8:29
	----	----	8:01	----	8:09	8:18	8:20	----	8:25	8:38	8:46	8:51	9:01
	----	----	----	8:26	8:32	8:40	----	8:43	8:49	9:03	9:11	9:16	9:29
	----	----	9:07	----	9:15	9:24	9:26	----	9:30	9:42	9:49	9:54	10:05
	----	----	----	9:26	9:32	9:40	----	9:43	9:49	10:03	10:11	10:16	10:29
	----	----	10:03	----	10:11	10:20	10:22	----	10:25	10:37	10:44	10:49	11:01
	----	----	----	10:28	10:34	10:43	----	10:46	10:49	11:03	11:10	11:15	11:28
	----	----	11:03	----	11:11	11:20	11:22	----	11:25	11:37	11:44	11:49	12:01 PM
	----	----	----	11:28	11:34	11:43	----	11:46	11:49	12:03	12:10	12:15	12:28
	----	----	12:05	----	12:13	12:22	12:24	----	12:27	12:40	12:48	12:53	1:05
	----	----	----	12:28	12:34	12:43	----	12:46	12:50	1:04	1:11	1:16	1:31
	----	----	1:07	----	1:15	1:24	1:26	----	1:29	1:42	1:50	1:55	2:07
	----	----	----	1:33	1:39	1:48	----	1:51	1:55	2:09	2:16	2:21	2:36
	----	----	2:07	----	2:15	2:24	2:27	----	2:32	2:45	2:53	2:58	3:10
	----	----	----	2:35	2:41	2:50	----	2:53	2:57	3:11	3:19	3:24	3:39
	----	----	3:07	----	3:15	3:24	3:27	----	3:30	3:44	3:55	4:00	4:12
	----	----	----	3:35	3:41	3:50	----	3:53	3:57	4:11	4:19	4:24	4:39
ST	----	3:39	----	----	3:55	4:01	4:03	----	4:06	4:17	4:25	4:30	4:39
	----	----	4:08	----	4:16	4:25	4:27	----	4:30	4:43	4:52	4:57	5:09
	----	----	----	4:37	4:43	4:51	----	4:54	4:57	5:12	5:20	5:25	5:38
	----	----	5:11	----	5:18	5:27	5:29	----	5:32	5:45	5:53	5:58	6:09
	----	----	----	5:37	5:43	5:50	----	5:53	5:55	6:08	6:16	6:21	6:34
	----	----	6:11	----	6:18	6:26	6:28	----	6:31	6:43	6:50	6:55	7:06
	----	----	----	6:31	6:37	6:44	----	6:47	6:49	7:02	7:10	7:15	7:28
	----	----	7:00	----	7:07	7:15	7:17	----	7:20	7:32	7:39	7:44	7:54
	----	----	----	7:31	7:37	7:44	----	7:47	7:49	8:02	8:10	8:15	8:28
	----	----	8:00	----	8:07	8:15	8:17	----	8:20	8:32	8:39	8:44	8:54
	----	----	----	8:31	8:37	8:44	----	8:47	8:49	9:02	9:10	9:15	9:28
	----	----	8:58	----	9:05	9:13	9:15	----	9:18	9:28	9:34	9:39	9:47
	----	----	----	10:01	10:07	10:14	----	10:17	10:19	10:32	10:40	10:45	10:58
	----	----	11:12	----	11:19	11:27	11:29	----	11:32	11:42	11:47	11:52	12:00

Trips marked "ST" adhere to the San Lorenzo Valley School Term Calendar
 Viajes marcados "ST" se adhieren al calendario de San Lorenzo Valley School





ROUTE 35 WEEKEND - OUTBOUND

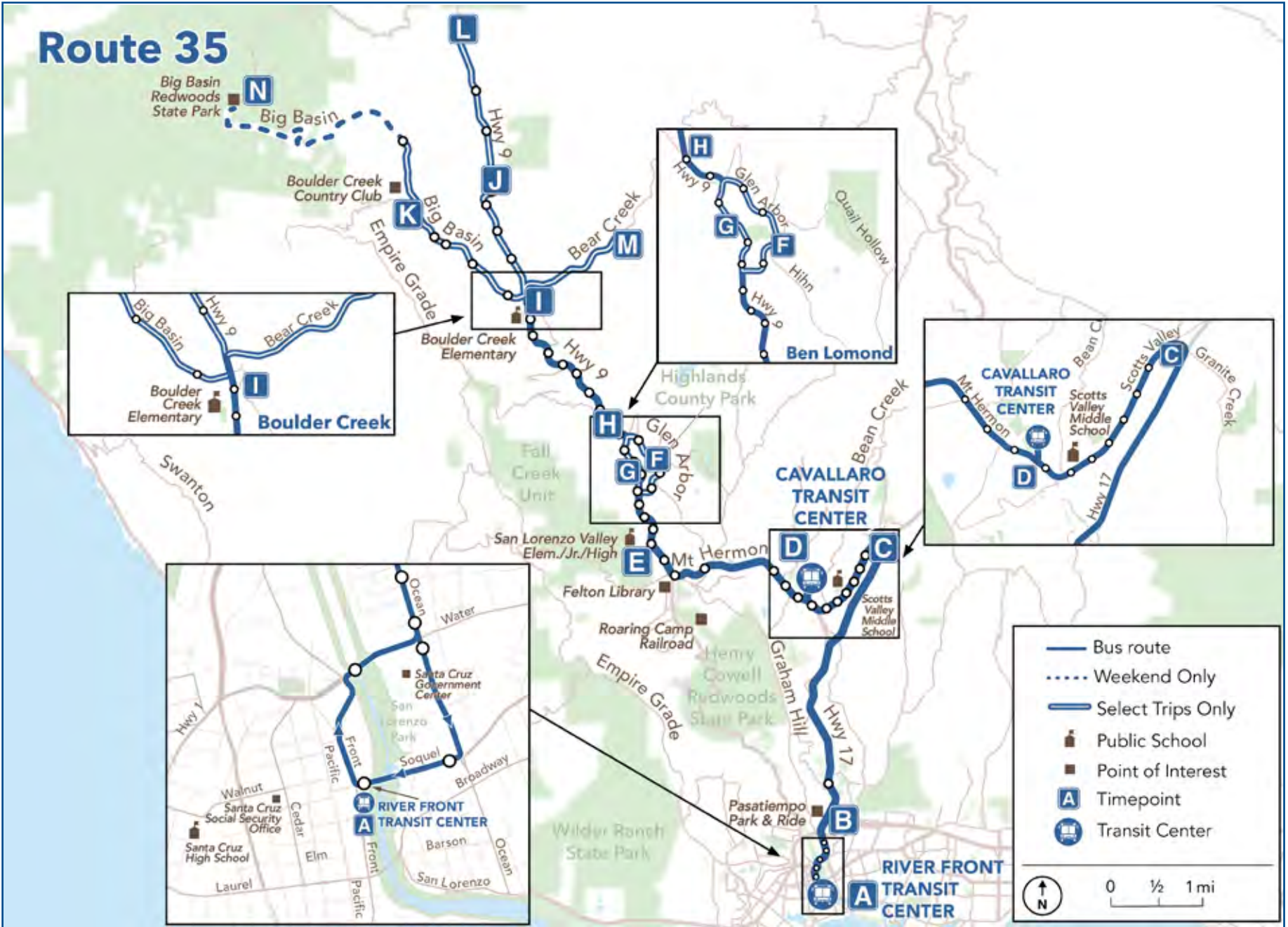
35 Highway 9/Scotts Valley to Boulder Creek

Departs	Departs	Departs	Departs	Departs	Departs	Departs	Departs	Departs	Arrives	Arrives	Arrives
RiverFront Area 2	Pasatiempo	Scotts Valley Dr & Granite Creek	Cavallaro Transit Center (Scotts Vly)	San Lorenzo Valley High School	Glen Arbor & Quail Hollow	Hwy 9 & (Highlands Park)	Hwy 9 & Main (Ben Lomond)	Hwy 9 & Hwy 236 (Boulder Creek)	Mountain Store	Country Club	Big Basin State Park
A	B	C	D	E	F	G	H	I	J	K	N
SATURDAY - SUNDAY											
7:30	7:34	7:43	7:50	7:59	8:02	8:07	8:05	7:18AM 8:14	8:20	7:22	8:42
① 8:30	8:36	8:45	8:52	9:01	9:04	9:06	9:06	8:18	9:22	9:22	10:42
① 9:30	9:35	9:44	9:53	10:02	10:06	10:07	10:09	10:18	10:24	10:25	10:42
10:30	10:36	10:45	10:54	11:03	11:06	11:06	11:08	11:18	11:25	11:25	12:58
① 11:30	11:35	11:44	11:53	12:02PM	12:06	12:22	12:10	12:21	12:28	12:41	12:58
① 12:30	12:37	12:46	12:55	1:05	1:08	1:10	1:10	1:20	1:27	1:27	2:59
① 1:30	1:36	1:45	1:54	2:04	2:08	2:22	2:12	2:23	2:30	2:41	2:59
① 2:30	2:37	2:46	2:55	3:05	3:08	3:10	3:10	3:20	3:27	3:27	4:59
① 3:30	3:36	3:45	3:54	4:04	4:08	4:22	4:12	4:23	4:30	4:41	4:59
① 4:30	4:38	4:46	4:55	5:05	5:08	5:11	5:11	5:21	5:28	5:28	7:28
① 5:30	5:37	5:45	5:54	6:04	6:08	6:12	6:12	6:23	6:30	6:30	7:28
① 6:30	6:38	6:46	6:55	7:05	7:08	7:11	7:11	7:21	7:28	7:28	8:42
① 7:30	7:37	7:45	7:53	8:02	8:06	8:10	8:10	8:19	8:25	8:25	9:23
① 8:30	8:38	8:46	8:54	9:03	9:06	9:08	9:08	9:17	9:23	9:23	10:37
① 9:30	9:36	9:43	9:51	10:00	10:04	10:07	10:07	10:17	10:24	10:37	11:37
① 10:30	10:36	10:43	10:51	11:00	11:04	11:07	11:07	11:17	11:24	11:37	11:37

① Headsign 35B - departs SVTC towards Country Club and ends at Big Basin State Park **NOTA:** Letrero 35B - sale de SVTC hacia Country Club y termina en Big Basin State Park



Route 35



ROUTE 35 WEEKEND - INBOUND

35 Highway 9/Scotts Valley to Santa Cruz

Departs	Departs	Departs	Departs	Departs	Departs	Departs	Departs	Departs	Departs	Departs	Arrives
Big Basin State Park	Country Club	Mountain Store	Hwy 9 & Lomond (Boulder Cr.)	Hwy 9 & Main (Ben Lomond)	Hwy 9 & (Highlands Park)	Glen Arbor & Quail Hollow	San Lorenzo Valley High School	Cavallaro Transit Center (Scotts Vly)	Scotts Valley Dr & Granite Creek	Pasatiempo	RiverFront Area 2
N	K	J	I	H	G	F	E	D	C	B	A
SATURDAY - SUNDAY											
-----	7:27AM	-----	7:35	7:45	7:47	-----	7:51	8:04	8:11	8:16	8:29
-----	-----	8:23	8:30	8:39	-----	8:42	8:46	8:57	9:03	9:08	9:18
1 8:45	9:02	-----	9:10	9:20	9:22	-----	9:26	9:39	-----	-----	-----
-----	9:27	-----	9:35	9:45	9:47	-----	9:51	10:04	10:11	10:16	10:29
-----	-----	10:27	10:36	10:46	-----	10:49	10:53	11:06	11:14	11:19	11:32
1 10:45	11:02	-----	11:10	11:20	11:22	-----	11:26	11:39	-----	-----	-----
-----	11:30	-----	11:38	11:48	11:50	-----	11:54	12:07PM	12:14	12:19	12:32
-----	-----	12:31	12:40	12:50	-----	12:53	12:57	1:10	1:18	1:23	1:36
1 1:00	1:17	-----	1:25	1:35	1:37	-----	1:41	1:54	-----	-----	-----
-----	1:32	-----	1:40	1:50	1:52	-----	1:56	2:10	2:17	2:22	2:35
-----	-----	2:33	2:42	2:51	-----	2:54	2:58	3:12	3:20	3:25	3:38
1 3:00	3:17	-----	3:25	3:35	3:37	-----	3:41	3:55	-----	-----	-----
-----	3:32	-----	3:40	3:50	3:52	-----	3:56	4:10	4:17	4:22	4:35
-----	-----	4:33	4:40	4:48	-----	4:51	4:55	5:09	5:17	5:22	5:35
1 5:00	5:17	-----	5:25	5:35	5:37	-----	5:41	5:55	-----	-----	-----
-----	5:33	-----	5:40	5:50	5:52	-----	5:56	6:09	6:16	6:21	6:34
-----	-----	6:33	6:40	6:48	-----	6:51	6:55	7:09	7:17	7:22	7:35
-----	7:33	-----	7:40	7:49	7:51	-----	7:55	8:06	8:12	8:17	8:30
-----	-----	8:28	8:35	8:43	-----	8:46	8:50	9:02	9:08	9:13	9:23
-----	9:28	-----	9:35	9:44	9:46	-----	9:50	10:01	10:06	10:11	10:20
-----	10:42	-----	10:49	10:58	11:00	-----	11:04	11:15	11:20	11:25	11:34

1 Headsign 35B - departs Big Basin State Park and ends at SVTC **NOTA:** Letrero 35B - sale de Big Basin State Park y termina en SVTC





ROUTE 40 WEEKDAY - OUTBOUND

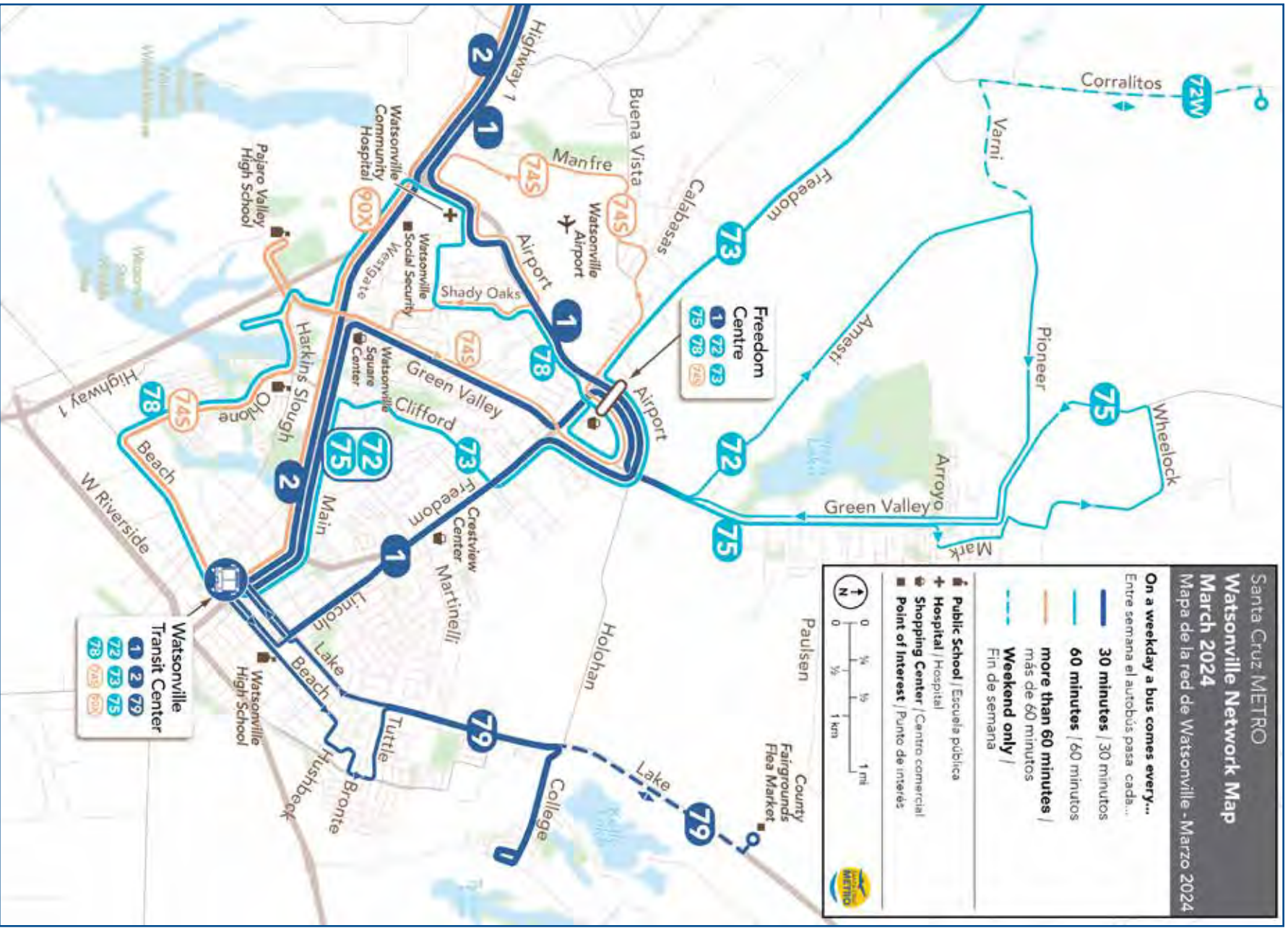
40 Highway 1 to Davenport			
<i>Departs</i>	<i>Departs</i>	<i>Departs</i>	<i>Arrives</i>
RiverFront Area 1	Santa Cruz High School	Hwy 1 & Western Dr	Pacific School (Davenport)
A	B	C	D
MONDAY - FRIDAY			
6:55AM	6:58	7:03	7:13
7:40	7:43	7:48	7:58
8:00	8:03	8:08	8:18

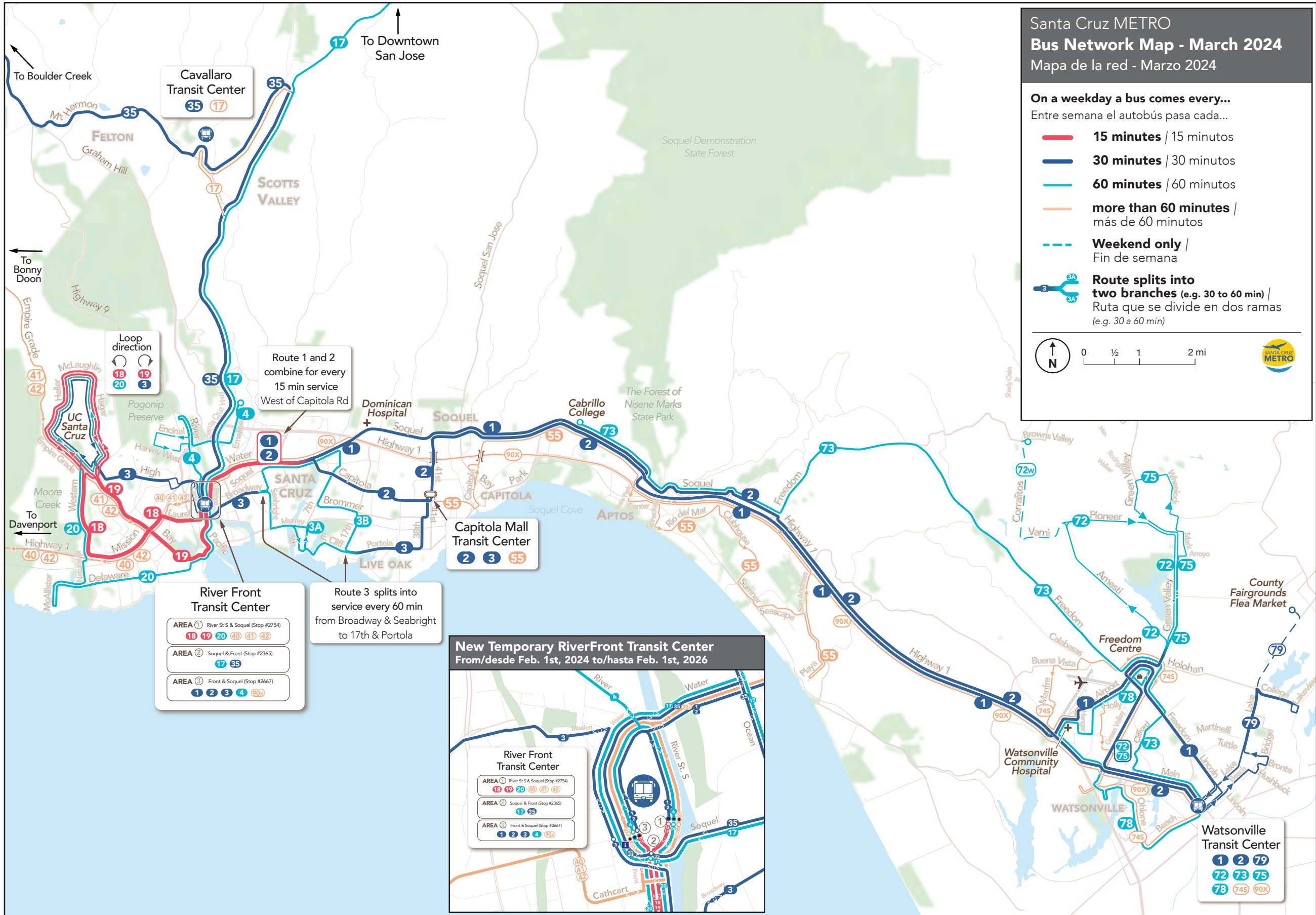
ROUTE 40 WEEKDAY - INBOUND

40 Highway 1 to Santa Cruz			
<i>Departs</i>	<i>Departs</i>	<i>Departs</i>	<i>Arrives</i>
Pacific School (Davenport)	Mission & Swift	Santa Cruz High School	RiverFront Area 3
D	E	B	A
MONDAY - FRIDAY			
7:13AM	7:24	7:28	7:33
7:58	8:09	8:13	8:18
8:18	8:29	8:33	8:38











Santa Cruz METRO
Bus Network Map - March 2024
 Mapa de la red - Marzo 2024

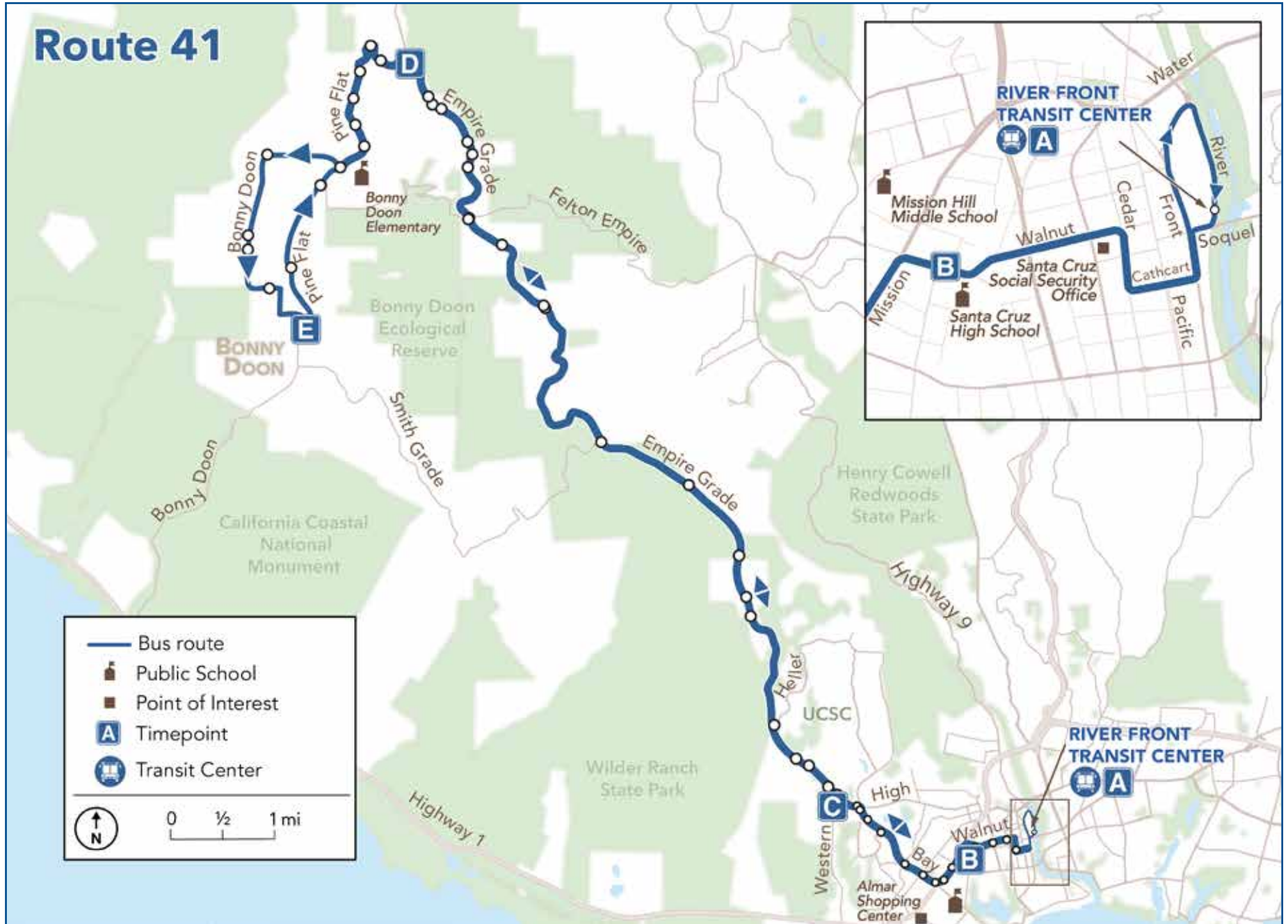
On a weekday a bus comes every...
 Entre semana el autobús pasa cada...

- **15 minutes** / 15 minutos
- **30 minutes** / 30 minutos
- **60 minutes** / 60 minutos
- **more than 60 minutes** / más de 60 minutos
- - - **Weekend only** / Fin de semana
-  **Route splits into two branches** (e.g. 30 to 60 min) / Ruta que se divide en dos ramas (e.g. 30 a 60 min)

0 1/2 1 2 mi



Route 41



- Bus route
- Public School
- Point of Interest
- Timepoint
- Transit Center

0 1/2 1 mi

N

ROUTE 41 WEEKDAY - OUTBOUND

41 Empire Grade to Bonny Doon				
<i>Departs</i>	<i>Departs</i>	<i>Departs</i>	<i>Departs</i>	<i>Arrives</i>
RiverFront Area 1	Santa Cruz High School	Bay Dr & High	Pine Flat & Empire Grade	Bonny Doon Rd & Pine Flat Rd
A	B	C	D	E
MONDAY - FRIDAY				
5:50AM	5:54	6:00	6:22	6:30
6:50	6:54	7:00	7:22	7:30

ROUTE 41 WEEKDAY - INBOUND

41 Empire Grade to Santa Cruz			
<i>Departs</i>	<i>Departs</i>	<i>Departs</i>	<i>Arrives</i>
Bonny Doon Rd & Pine Flat Rd	Bay Dr & High	Santa Cruz High School	RiverFront Area 3
E	C	B	A
MONDAY - FRIDAY			
6:30AM	7:07	7:15	7:20
7:30	8:07	8:15	8:20

Route 42



42 Davenport/Bonny Doon

<i>Departs</i>	<i>Departs</i>	<i>Departs</i>	<i>Departs</i>	<i>Departs</i>	<i>Departs</i>	<i>Arrives</i>
RiverFront Area 1	Santa Cruz High School	Pacific School (Davenport)	Bonny Doon Rd & Pine Flat Rd	Pine Flat & Empire Grade	Santa Cruz High School	RiverFront Area 3
A	B	C	D	E	B	A
MONDAY - FRIDAY						
12:35PM	12:40	1:00	1:20	1:30	1:55	2:00
3:35	3:45	4:00	4:20	4:30	4:55	5:00
5:35	5:40	6:00	6:20	6:30	6:55	7:00
8:35	8:40	9:00	9:20	9:30	9:55	10:00
SATURDAY - SUNDAY						
7:00AM	7:03	7:20	7:40	7:54	8:21	8:26
11:00	11:03	11:20	11:40	11:54	12:21PM	12:26
3:00	3:03	3:20	3:40	3:54	4:21	4:26



Route 55



55 Capitola/Rio Del Mar/La Selva

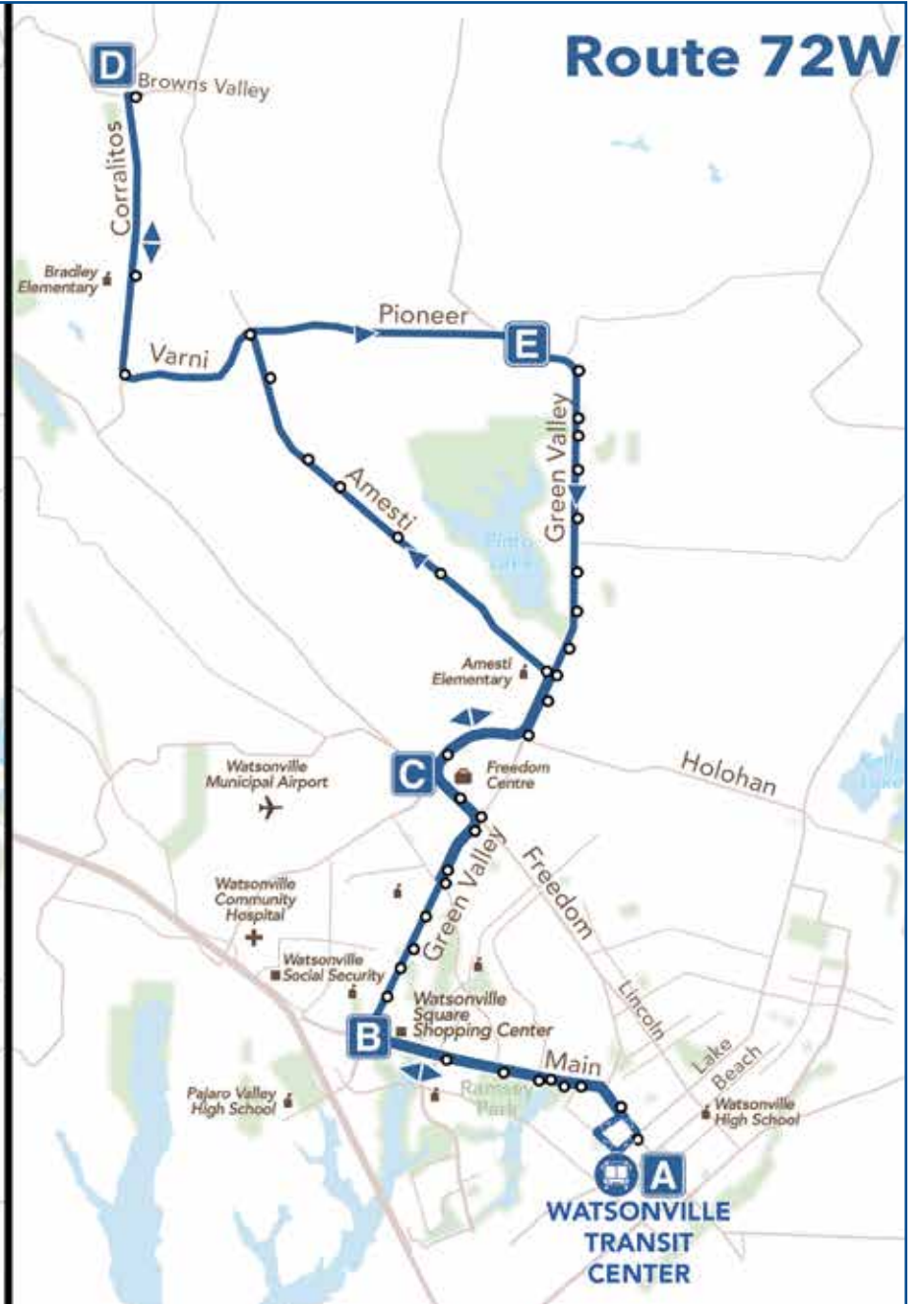
<i>Departs</i>	<i>Departs</i>	<i>Departs</i>	<i>Departs</i>	<i>Departs</i>	<i>Departs</i>	<i>Departs</i>	<i>Arrives</i>
Capitola Mall Lane 2	Stockton Ave & Esplanade	Cabrillo College	Sumner & Clubhouse	La Selva Beach	Cabrillo College	Stockton Ave & Esplanade	Capitola Mall
A	B	C	D	E	C	B	A
MONDAY - FRIDAY							
8:30AM	8:34	8:42	9:00	9:11	9:36	9:44	9:50
10:10	10:15	10:26	10:42	10:54	11:11	11:19	11:27
11:50	11:55	12:06PM	12:22	12:34	12:51	12:59	1:07
1:30	1:36	1:46	2:02	2:14	2:31	2:39	2:47
3:10	3:16	3:26	3:42	3:54	4:11	4:19	4:27
4:50	4:56	5:06	5:22	5:34	5:51	5:59	6:07
6:30	6:36	6:46	7:02	7:14	7:31	7:39	7:47
SATURDAY - SUNDAY							
9:00AM	9:05	9:14	9:32	9:44	10:03	10:11	10:17
1:00PM	1:05	1:14	1:32	1:44	2:03	2:11	2:17
5:00	5:05	5:14	5:32	5:44	6:03	6:11	6:17



Route 72



Route 72W



ROUTE 72 WEEKDAY

72 Green Valley - Pinto Lake

Departs	Departs	Departs	Departs	Departs	Departs	Arrives
Watsonville TC Lane 1	Main & Green Valley	Airport Blvd (Freedom Centre)	Amesti & Green Valley	Airport Blvd (Freedom Centre)	Main & Green Valley	Watsonville Transit Center
A	B	C	D	C	B	A
MONDAY - FRIDAY						
6:30AM	6:36	6:43	6:45	7:01	7:08	7:15
7:30	7:36	7:43	7:45	8:01	8:08	8:15
8:30	8:36	8:43	8:45	9:01	9:08	9:15
9:30	9:36	9:43	9:45	10:01	10:08	10:15
10:30	10:36	10:43	10:45	11:01	11:08	11:15
11:30	11:36	11:43	11:45	12:01PM	12:08	12:15
12:30	12:36	12:44	12:46	1:02	1:10	1:18
1:30	1:36	1:44	1:46	2:02	2:10	2:18
2:30	2:36	2:44	2:46	3:02	3:10	3:18
3:30	3:36	3:44	3:46	4:02	4:10	4:18
4:30	4:36	4:44	4:46	5:02	5:10	5:18
5:30	5:36	5:44	5:46	6:02	6:10	6:18

Transfers to MST may be available on this route - visit our website [Transfer Policy Page](#)
Las transferencias hacia MST pueden estar disponibles en esta ruta – visite nuestra Página de Póliza de Transferencias

ROUTE 72W WEEKEND - OUTBOUND

72W Green Valley to Corralitos

Departs	Departs	Departs	Departs
Watsonville TC Lane 1	Main & Green Valley	Airport Blvd (Freedom Centre)	Browns Valley & Corralitos
A	B	C	D
SATURDAY - SUNDAY			
10:00AM	10:06	10:12	10:25
12:00PM	12:06	12:13	12:27
2:00	2:06	2:13	2:27
4:00	4:06	4:13	4:27
6:00	6:06	6:13	6:27

Transfers to MST may be available on this route - visit our website [Transfer Policy Page](#)
Las transferencias hacia MST pueden estar disponibles en esta ruta – visite nuestra Página de Póliza de Transferencias

ROUTE 72W WEEKEND - INBOUND

72W Green Valley to Downtown

Departs	Departs	Departs	Departs	Arrives
Browns Valley & Corralitos	Green Valley & Kiewer	Airport Blvd (Freedom Centre)	Main & Green Valley	Watsonville Transit Center
D	E	C	B	A
SATURDAY - SUNDAY				
10:25AM	10:33	10:42	10:48	10:55
12:27PM	12:35	12:44	12:50	12:57
2:27	2:35	2:45	2:51	2:59
4:27	4:35	4:45	4:51	4:59
6:27	6:35	6:44	6:50	6:57

Transfers to MST may be available on this route - visit our website [Transfer Policy Page](#)
Las transferencias hacia MST pueden estar disponibles en esta ruta – visite nuestra Página de Póliza de Transferencias



73 Soquel/Freedom to Watsonville

Departs	Departs	Departs	Departs	Arrives
Cabrillo College	Aptos High School	Airport Blvd (Freedom Centre)	Main & Ohlone	Watsonville Transit Center

A B C D E

MONDAY - FRIDAY

6:15AM	6:25	6:39	6:50	6:55
6:47	6:57	7:11	7:22	7:27
7:15	7:25	7:39	7:50	7:55
7:57	8:07	8:21	8:32	8:37
8:10	8:20	8:34	8:45	8:50
8:45	8:55	9:09	9:20	9:25
9:45	9:56	10:10	10:20	10:25
10:35	10:46	11:00	11:10	11:15
11:35	11:47	12:00PM	12:13	12:19
12:35	12:47	1:02	1:15	1:22
1:40	1:52	2:07	2:20	2:27
2:35	2:47	3:02	3:16	3:23
3:20	3:33	3:50	4:08	4:17
3:50	4:05	4:20	4:32	4:39
4:10	4:25	4:40	4:52	4:59
4:38	4:53	5:08	5:20	5:27
5:10	5:26	5:40	5:51	5:58
5:40	5:56	6:10	6:21	6:28
6:40	6:50	7:04	7:14	7:21
7:40	7:50	8:02	8:12	8:19
8:40	8:50	9:02	9:12	9:18
9:40	9:50	10:02	10:11	10:17
10:40	10:50	11:02	11:07	11:13
11:40	11:50	12:02	12:07	12:13

SATURDAY - SUNDAY

7:00AM	7:08	7:21	7:29	7:35
8:00	8:08	8:21	8:29	8:35
9:00	9:10	9:24	9:33	9:39
10:00	10:10	10:24	10:33	10:39
11:00	11:10	11:24	11:33	11:39
12:00PM	12:10	12:25	12:35	12:42
1:00	1:10	1:25	1:35	1:42
2:00	2:10	2:25	2:35	2:42
3:00	3:10	3:25	3:35	3:42
4:00	4:10	4:25	4:35	4:42
5:00	5:10	5:25	5:35	5:42
6:00	6:10	6:24	6:33	6:39
7:00	7:10	7:24	7:33	7:39
8:00	8:10	8:24	8:33	8:39
9:00	9:10	9:24	9:33	9:39
10:00	10:10	10:24	10:33	10:39
11:00	11:10	11:24	11:33	11:39

Transfers to MST may be available on this route - visit our website
Transfer Policy Page

Las transferencias hacia MST pueden estar disponibles en esta ruta -
visite nuestra Página de Póliza de Transferencias

73 Soquel/Freedom to Cabrillo

Departs	Departs	Departs	Departs	Arrives
Watsonville TC Lane 2	Main & Clifford	Airport Blvd (Freedom Centre)	Aptos High School	Cabrillo College

E D C B A

MONDAY - FRIDAY

5:35AM	5:41	5:52	6:11	6:27
6:05	6:11	6:22	6:41	6:57
6:35	6:41	6:52	7:11	7:27
7:05	7:11	7:22	7:41	7:57
7:35	7:41	7:52	8:11	8:27
8:10	8:16	8:27	8:46	9:08
8:45	8:51	9:02	9:13	9:27
9:35	9:41	9:52	10:03	10:17
10:35	10:41	10:52	11:03	11:14
11:35	11:41	11:52	12:03PM	12:14
12:35	12:42	12:53	1:05	1:17
1:35	1:42	1:53	2:05	2:17
2:35	2:42	2:54	3:06	3:20
3:10	3:17	3:29	3:41	3:55
3:40	3:47	3:59	4:11	4:25
4:15	4:22	4:34	4:46	5:00
4:45	4:52	5:04	5:15	5:27
5:15	5:22	5:34	5:45	5:57
5:45	5:52	6:02	6:13	6:24
6:45	6:52	7:02	7:13	7:24
7:45	7:52	8:02	8:13	8:24
8:45	8:52	9:02	9:13	9:24
9:45	9:52	10:02	10:13	10:24

SATURDAY - SUNDAY

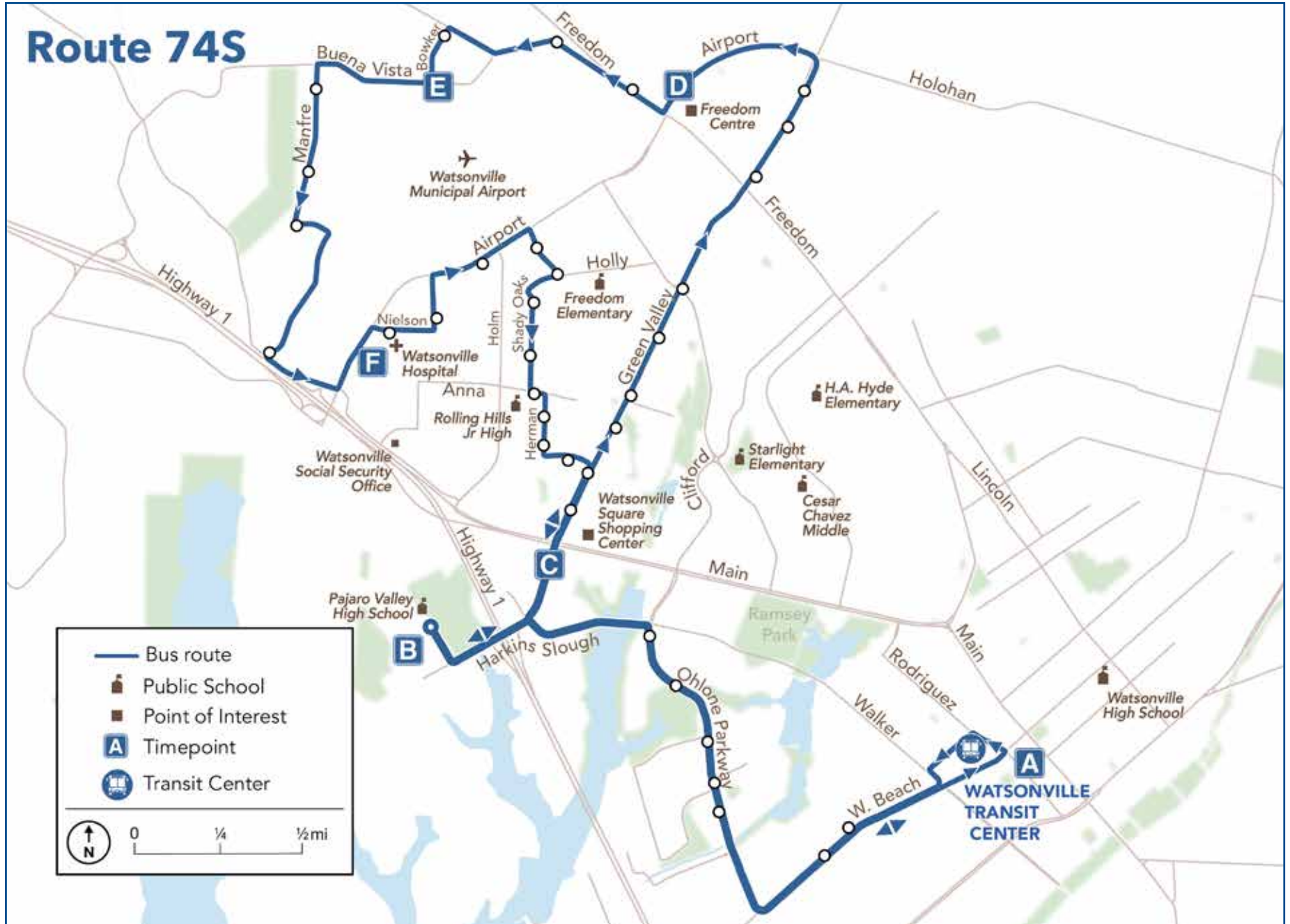
6:00AM	6:04	6:13	6:23	6:35
7:00	7:04	7:14	7:25	7:37
8:00	8:04	8:14	8:25	8:37
9:00	9:05	9:15	9:27	9:39
10:00	10:05	10:15	10:27	10:39
11:00	11:07	11:19	11:31	11:43
12:00PM	12:07	12:19	12:31	12:43
1:00	1:07	1:19	1:31	1:43
2:00	2:07	2:17	2:29	2:41
3:00	3:06	3:16	3:28	3:40
4:00	4:06	4:16	4:28	4:40
5:00	5:06	5:16	5:28	5:40
6:00	6:06	6:16	6:28	6:40
7:00	7:05	7:14	7:25	7:37
8:00	8:05	8:14	8:25	8:37
9:00	9:05	9:14	9:25	9:37
10:00	10:05	10:14	10:25	10:37

Transfers to MST may be available on this route - visit our website
Transfer Policy Page

Las transferencias hacia MST pueden estar disponibles en esta ruta -
visite nuestra Página de Póliza de Transferencias



Route 74S



74S PVHS/Watsonville Hospital

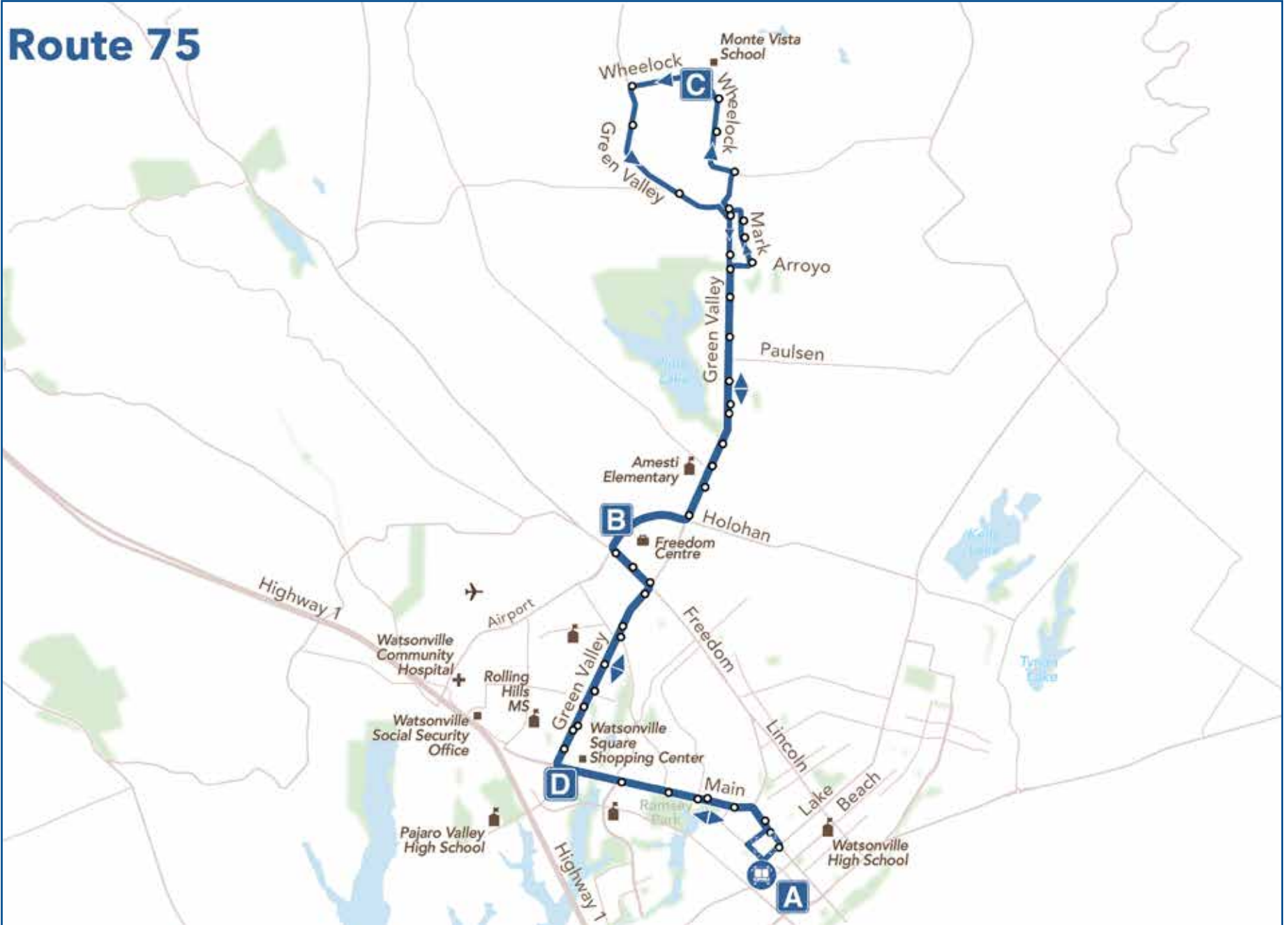
Departs	Departs	Departs	Departs	Departs	Departs	Departs	Departs	Arrives
Watsonville TC Lane 2	Pajaro Valley High School	Main & Green Valley	Airport Blvd. & Freedom	Bowker Rd & Buena Vista Dr	Neilson (Watsonville Hospital)	Main & Green Valley	Pajaro Valley High School	Watsonville Transit Center
A	B	C	D	E	F	C	B	A
MONDAY - FRIDAY								
7:30AM	-----	7:39	7:49	7:53	8:00	-----	8:16	8:26
3:55PM	4:05	4:10	4:20	4:24	4:30	4:38	-----	4:47

Transfers to MST may be available on this route - visit our website [Transfer Policy Page](#)

Las transferencias hacia MST pueden estar disponibles en esta ruta – visite nuestra [Página de Póliza de Transferencias](#)



Route 75



75 Green Valley to Wheelock

Departs	Departs	Departs
Watsonville TC Lane 2	Airport Blvd (Freedom Centre)	Wheelock & Monte Vista School
A	B	C

MONDAY - FRIDAY

5:00AM	5:12	5:24
6:00	6:12	6:24
7:00	7:12	7:24
8:00	8:15	8:27
9:00	9:15	9:27
10:00	10:15	10:27
11:00	11:15	11:27
12:00PM	12:16	12:28
1:00	1:17	1:30
2:00	2:17	2:30
3:00	3:17	3:30
4:00	4:17	4:30
5:00	5:17	5:29
6:00	6:15	6:27

SATURDAY - SUNDAY

6:00AM	6:13	6:25
7:00	7:13	7:25
8:00	8:13	8:25
9:00	9:13	9:25
10:00	10:13	10:25
11:00	11:14	11:27
12:00PM	12:15	12:29
1:00	1:15	1:29
2:00	2:15	2:29
3:00	3:15	3:27
4:00	4:15	4:27
5:00	5:14	5:26
6:00	6:14	6:26

Transfers to MST may be available on this route - visit our website [Transfer Policy Page](#)

Las transferencias hacia MST pueden estar disponibles en esta ruta – visite nuestra [Página de Póliza de Transferencias](#)

75 Green Valley to Downtown

Departs	Departs	Departs	Arrives
Wheelock & Monte Vista School	Airport Blvd (Freedom Centre)	Main & Green Valley	Watsonville Transit Center
C	B	D	A

MONDAY - FRIDAY

5:24AM	5:36	5:42	5:50
6:24	6:36	6:42	6:50
7:24	7:36	7:43	7:52
8:27	8:39	8:46	8:55
9:27	9:39	9:46	9:55
10:27	10:39	10:46	10:55
11:27	11:39	11:47	11:56
12:28PM	12:41	12:49	12:58
1:30	1:43	1:51	2:00
2:30	2:43	2:51	3:00
3:30	3:43	3:51	4:00
4:30	4:42	4:49	4:58
5:29	5:41	5:48	5:57
6:27	6:39	6:46	6:55

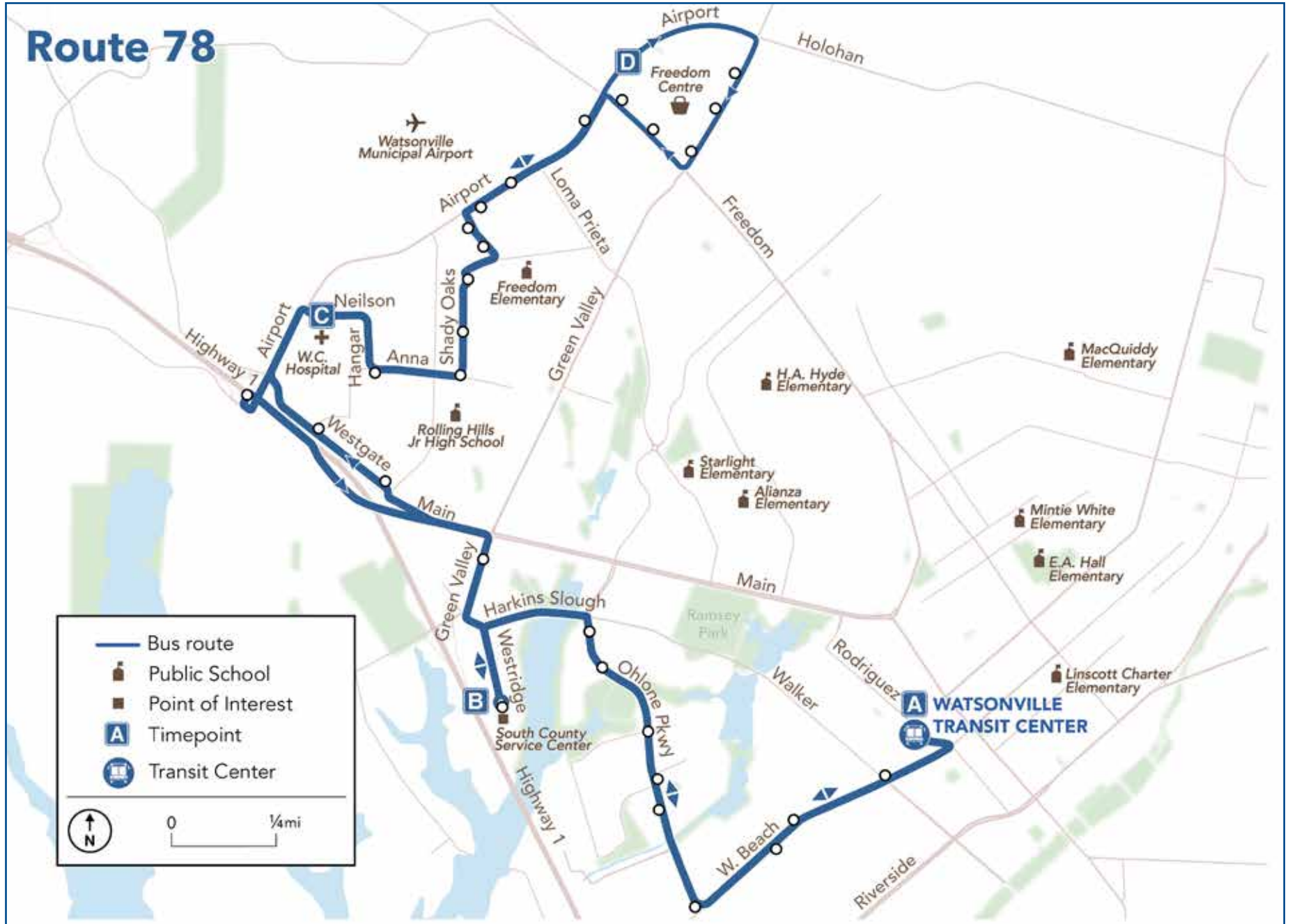
SATURDAY - SUNDAY

6:25AM	6:37	6:43	6:52
7:25	7:37	7:43	7:52
8:25	8:37	8:43	8:52
9:25	9:37	9:43	9:52
10:25	10:37	10:43	10:52
11:27	11:39	11:46	11:55
12:29PM	12:41	12:48	12:58
1:29	1:41	1:48	1:58
2:29	2:41	2:48	2:57
3:27	3:39	3:46	3:55
4:27	4:39	4:46	4:55
5:26	5:38	5:44	5:53
6:26	6:38	6:44	6:53

Transfers to MST may be available on this route - visit our website [Transfer Policy Page](#)

Las transferencias hacia MST pueden estar disponibles en esta ruta – visite nuestra [Página de Póliza de Transferencias](#)

Route 78





78 Ohlone to Hospital/Freedom Centre

Departs	Departs	Departs	Departs	Departs	Departs	Arrives
Watsonville TC Lane 2	Westridge Dr (Government Center)	Neilson (Watsonville Hospital)	Airport Blvd (Freedom Centre)	Neilson (Watsonville Hospital)	Westridge Dr (Government Center)	Watsonville Transit Center
A	B	C	D	C	B	A

MONDAY - FRIDAY

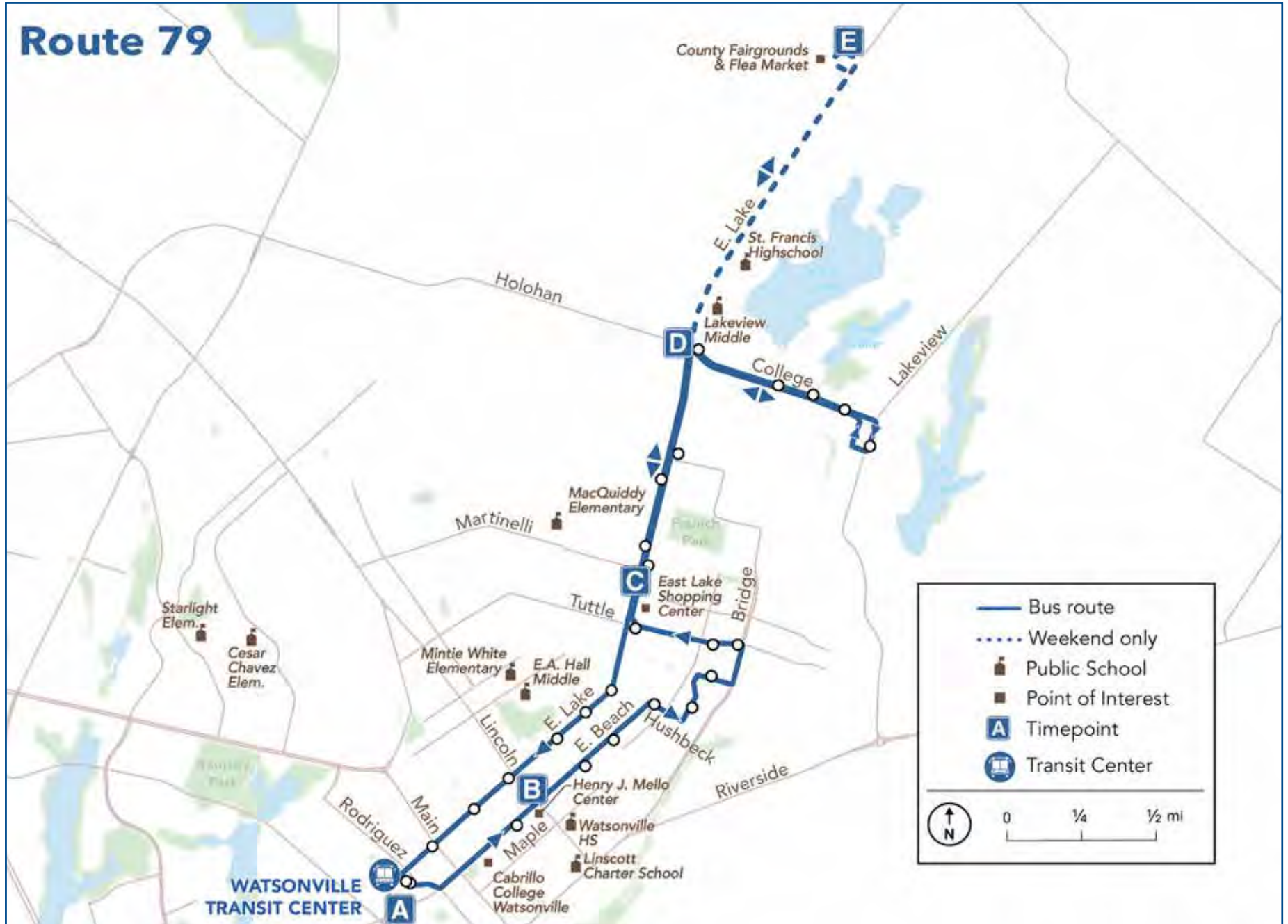
5:50AM	5:57	6:01	6:09	6:21	6:24	6:33
6:50	6:57	7:01	7:09	7:21	7:24	7:33
7:50	7:57	8:01	8:09	8:21	8:24	8:33
8:50	8:57	9:01	9:09	9:21	9:24	9:33
9:50	9:57	10:01	10:09	10:21	10:24	10:33
10:50	10:57	11:01	11:09	11:21	11:24	11:33
11:50	11:57	12:02 PM	12:11	12:24	12:28	12:37
12:50	12:57	1:02	1:11	1:24	1:28	1:37
1:50	1:57	2:02	2:11	2:24	2:28	2:37
2:50	2:57	3:02	3:11	3:24	3:28	3:37
3:50	3:57	4:02	4:11	4:24	4:28	4:37
4:50	4:57	5:02	5:11	5:24	5:28	5:37
5:50	5:57	6:02	6:12	6:26	6:30	6:39

SATURDAY - SUNDAY

6:50AM	6:56	7:00	7:08	7:20	7:23	7:31
7:50	7:56	8:00	8:08	8:20	8:23	8:31
8:50	8:56	9:00	9:08	9:20	9:23	9:31
9:50	9:56	10:00	10:08	10:20	10:23	10:31
10:50	10:56	11:00	11:08	11:20	11:23	11:31
11:50	11:57	12:01 PM	12:09	12:21	12:24	12:33
12:50	12:57	1:01	1:10	1:23	1:26	1:35
1:50	1:57	2:01	2:10	2:23	2:26	2:35
2:50	2:57	3:01	3:10	3:23	3:26	3:35
3:50	3:56	4:00	4:09	4:22	4:25	4:33
4:50	4:56	5:00	5:09	5:22	5:25	5:33
5:50	5:56	6:00	6:08	6:20	6:23	6:31

Transfers to MST may be available on this route - visit our website [Transfer Policy Page](#)
 Las transferencias hacia MST pueden estar disponibles en esta ruta – visite nuestra [Página de Póliza de Transferencias](#)

Route 79



79 East Lake

Departs	Departs	Departs	Departs	Departs	Arrives
Watsonville TC Lane 2	Watsonville High School	East Lake Shopping Center	College & East Lake	Hwy 152 & SC County Fairgrounds	Watsonville Transit Center
A	B	C	D	E	A
MONDAY - FRIDAY					
6:15AM	6:17	6:21	6:27	-----	6:35
6:45	6:47	6:51	6:57	-----	7:05
7:15	7:17	7:21	7:27	-----	7:35
7:45	7:47	7:51	7:57	-----	8:05
8:15	8:17	8:22	8:29	-----	8:39
8:45	8:47	8:52	8:59	-----	9:09
9:15	9:17	9:21	9:27	-----	9:35
9:45	9:47	9:51	9:57	-----	10:05
10:15	10:17	10:21	10:27	-----	10:35
10:45	10:47	10:51	10:57	-----	11:05
11:15	11:17	11:21	11:27	-----	11:35
11:45	11:47	11:51	11:57	-----	12:05PM
12:15	12:17	12:22	12:29	-----	12:39
12:45	12:47	12:52	12:59	-----	1:09
1:15	1:17	1:22	1:29	-----	1:39
1:45	1:47	1:52	1:59	-----	2:09
2:15	2:17	2:22	2:29	-----	2:39
2:45	2:47	2:52	2:59	-----	3:09
3:15	3:17	3:22	3:30	-----	3:41
3:45	3:47	3:52	4:00	-----	4:11
4:15	4:17	4:22	4:30	-----	4:41
4:50	4:52	4:57	5:05	-----	5:16
5:15	5:17	5:22	5:30	-----	5:41
5:45	5:47	5:52	6:00	-----	6:11
6:15	6:17	6:22	6:30	-----	6:41

79 East Lake

Departs	Departs	Departs	Departs	Departs	Arrives
Watsonville TC Lane 2	Watsonville High School	East Lake Shopping Center	College & East Lake	Hwy 152 & SC County Fairgrounds	Watsonville Transit Center
A	B	C	D	E	A
SATURDAY - SUNDAY					
7:10AM	7:12	7:15	7:21	7:23	7:35
8:10	8:12	8:15	8:21	8:23	8:35
9:10	9:12	9:15	9:21	9:23	9:35
10:10	10:12	10:15	10:21	10:23	10:35
11:10	11:12	11:15	11:21	11:23	11:35
12:10PM	12:12	12:16	12:23	12:25	12:39
1:10	1:12	1:16	1:23	1:25	1:39
2:10	2:12	2:16	2:23	2:25	2:39
3:10	3:12	3:16	3:23	3:25	3:39
4:10	4:12	4:16	4:23	4:25	4:39
5:10	5:12	5:16	5:23	5:25	5:37
6:10	6:12	6:15	6:21	6:23	6:35
Transfers to MST may be available on this route - visit our website Transfer Policy Page <i>Las transferencias hacia MST pueden estar disponibles en esta ruta – visite nuestra Página de Póliza de Transferencias</i>					



Route 90X



	Bus route
	Public School
	Point of Interest
	Timepoint
	Transit Center

90X Express to Watsonville

Departs	Departs	Arrives
RiverFront Area 3	Soquel Ave & 7th Ave	Watsonville Transit Center
A	B	D

MONDAY - FRIDAY

6:00	6:08AM	6:31
6:30	6:38	7:01
7:00	7:08	7:31
7:30	7:38	8:01
8:00	8:08	8:31
8:30	8:38	9:01
3:15PM	3:29	4:03
3:45	3:59	4:33
4:15	4:27	5:13
4:45	4:57	5:43
5:15	5:27	6:13
5:45	5:57	6:43

Transfers to MST may be available on this route - visit our website [Transfer Policy Page](#)

Las transferencias hacia MST pueden estar disponibles en esta ruta – visite nuestra [Página de Póliza de Transferencias](#)

① All trips to Watsonville stop at the timepoints listed above and the following stops: Water & Ocean, Water & Poplar, Soquel & LaFonda, Main & Green Valley, Main & Pennsylvania, and Rodriguez & Main. **NOTA:** Todos los viajes a Watsonville paran en los puntos de tiempo mencionados anteriormente y en las siguientes paradas: Water & Ocean, Water & Poplar, Soquel & LaFonda, Main & Green Valley, Main & Pennsylvania, y Rodriguez & Main.

90X Express to Santa Cruz

Departs	Departs	Arrives
Watsonville TC Lane 1	Main & Green Valley	RiverFront Area 3
D	C	A

MONDAY - FRIDAY

5:45	5:50AM	6:33
6:15	6:20	7:03
6:45	6:50	7:43
7:15	7:20	8:13
7:45	7:50	8:43
8:15	8:20	9:13
3:30PM	3:36	4:07
4:00	4:06	4:37
4:30	4:36	5:07
5:00	5:06	5:37
5:30	5:36	6:07
6:00	6:06	6:37

Transfers to MST may be available on this route - visit our website [Transfer Policy Page](#)

Las transferencias hacia MST pueden estar disponibles en esta ruta – visite nuestra [Página de Póliza de Transferencias](#)

① All trips to Santa Cruz stop at the timepoints listed above and the following stops: Rodriguez & Main, Main & Pennsylvania, Soquel & 7th Ave, Soquel & LaFonda, Water & Poplar, and Water & Ocean. **NOTA:** Todos los viajes a Santa Cruz paran en los puntos de tiempo mencionados anteriormente y en las siguientes paradas: Rodriguez & Main, Main & Pennsylvania, Soquel & 7th Ave, Soquel & LaFonda, Water & Poplar, y Water & Ocean.





ROUTE LOCATOR

Almar Shopping Center (Westside Safeway)	18, 40, 42	Rancho Del Mar Shopping Center (Aptos Safeway)	2, 55
Aptos Library	1, 2, 55, 73	Roaring Camp Railroad	35
Boulder Creek Country Club	35	San Jose State University	17
Boulder Creek Pharmacy (METRO Pass Vendor)	35	San Lorenzo Park	1, 2, 4, 17, 35, 90X
Cabrillo College - Wats. Campus	1, 73, 79	Santa Cruz Beach Boardwalk	19, 20
Cabrillo College - Aptos Campus	1, 2, 55, 73	Santa Cruz Central Library	40, 41, 42
Capitola DMV	2, 3A, 3B, 55	Santa Cruz County Government Center	1, 2, 17, 35, 90X
Capitola Mall	2, 3A, 3B, 55	Santa Cruz Mission	3A, 3B
Capitola Village / Beaches / Wharf	55	Santa Cruz Social Security Office	40, 41, 42
Cavallaro Transit Center (Scotts Valley)	17, 35	Santa Cruz Wharf	19, 20
Costco	4	Santa Cruz Yacht Harbor / Beach	3A
Cowell Beach	19, 20	SAP Pavillion	17
Crestview Shopping Center	1	Simpkins Swim Center	3B
Diridon Station (Caltrain)	17	Soquel Village	1, 2
Dominican Hospital	1	South County Government Service Center	78
Downtown Santa Cruz	1, 2, 17, 18, 19, 20, 35, 3A, 3B, 40, 41, 42	UCSC Arboretum	18, 19, 20, 3A, 3B, 41, 42
Emeline Complex Health Services	4	UCSC Barn Theatre	18, 19, 20, 3A, 3B, 41, 42
Felton Library	35	UCSC East Field Sport Complex	18, 19, 20, 3A, 3B
Flea Market/Fairgrounds	79	UCSC West Field House	18, 19, 20, 3A, 3B
Freedom Centre	1, 72, 73, 74S, 75, 78	Unemployment Office (EDD)	2, 3A, 3B, 55
Harvey West Park	4	Watsonville Airport	1, 74S, 78
Henry Mello Center	1, 79	Watsonville DMV	1, 73
Highlands County Park	35	Watsonville Health Center	1
Housing Authority	2	Watsonville Hospital	1, 74S, 78
Hwy 1/ North Coast Beaches	40, 42	Watsonville Social Security Office	78
Live Oak Family Resource Center	2	Watsonville Square Shopping Center	2, 72, 74S, 75, 90X
Live Oak Senior Center	2	Watsonville Transit Center (METRO Pass Vendor)	1, 2, 72, 73, 74S, 75, 78, 79, 90X
London Nelson Center	18	West Cliff	19, 20
Long Marine Lab (Seymour Center)	20		
METRO Administrative Offices	4		
Monterey Bay National Marine Sanctuary Exploration Center	19, 20		
Natural Bridges State Park	20		
Nisene Marks State Park	2, 73		
Nob Hill Shopping Center (Capitola)	55		
Pasatiempo Park & Ride	17, 35		
Ramsey Park	2, 72, 73, 74S, 75, 90X		

Real-Time is here!
Plan your trip today.

 Transit App  Google Maps  METRO Real-Time

**Text "scm (Bus Stop ID #)"
 to 41411 for next arrival**

To learn more visit scmetro.org/apps

**Protecting Our Monterey Bay,
 One Ride at a Time**

 **Make Your Impact.**
 Every ride donates to our partners
 in protecting the environment.

 **Monterey Bay**
 National Marine
 Sanctuary Foundation

 **BAY OF LIFE**
 FUND

 **GO SANTA CRUZ COUNTY**

YOUTH CRUZ FREE
K-12 Students ride METRO for FREE

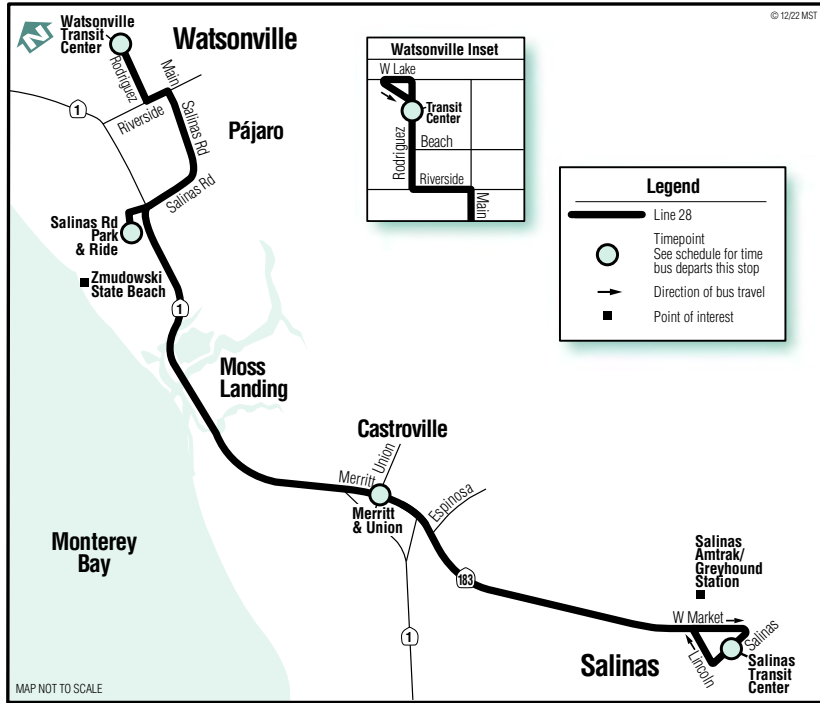
Show your student ID to board (required for 9-12 grade only).



SCAN ME



28 Watsonville–Salinas via Castroville



NOTE: These schedules are provided as a service to our riders and are based on the most current information available. SCMTD is not responsible for the accuracy of this information. For more detailed maps and information, please contact MST:



<http://mst.org> • 1-888-MST-BUS1

NOTA: Estos horarios se ofrecen a nuestros viajeros como un servicio basado en la información más reciente disponible. SCMTD no es responsable por la exactitud de esta información.

28 Watsonville via Castroville				
Daily*/Diario*				
Notes	Salinas Transit Center	Castroville Merritt & Union	Salinas Road Park & Ride	Watsonville Transit Center
	6:45	7:00	7:13	7:26
	8:45	9:02	9:18	9:33
	10:45	11:02	11:18	11:33
	12:45	1:02	1:18	1:33
	2:45	3:02	3:18	3:33
	4:45	5:02	5:18	5:33
	6:45	7:02	7:18	7:30

28 Salinas via Castroville				
Daily*/Diario*				
Notes	Watsonville Transit Center	Salinas Road Park & Ride	Castroville Merritt & Pájaro	Salinas Transit Center
	6:52	7:03	7:19	7:35
	8:52	9:03	9:19	9:35
	10:52	11:03	11:19	11:35
	12:48	1:00	1:18	1:35
	2:48	3:00	3:18	3:35
	4:45	4:59	5:18	5:35
	6:49	7:01	7:20	7:35

Notes:

* Line 28 does not operate on Thanksgiving, Christmas, or New Year's Day.

Light Type = AM **Bold Type = PM**

Transfer Policy

Santa Cruz METRO Passengers to MST:

- Santa Cruz METRO transfers or Day Passes cannot be applied towards the purchase of any MST fare media
- MST will honor a free valid Santa Cruz METRO transfer as payment for:
 - Passengers boarding lines 28 and 29 at the Watsonville Transit Center
- MST will NOT honor transfers issued from the Amtrak/Highway 17 Express service
- MST will honor Santa Cruz METRO discount photo ID for travel on any MST route along with the appropriate discount fare
- MST does NOT honor Santa Cruz METRO 31-Day passes

MST Passengers to Santa Cruz METRO:

- Santa Cruz METRO will honor free valid MST transfers for one-way travel within the Santa Cruz METRO service area as far as Santa Cruz Metro Center (Pacific Station)
 - There is no additional fare to travel to Santa Cruz when boarding with an MST transfer
 - Obtain a transfer when you first board MST
- Santa Cruz METRO will honor MST discount photo ID for travel on any Santa Cruz METRO route along with the appropriate discount fare
- MST GoPasses are not honored by Amtrak/Highway 17 Express

Póliza de Transferencia

Santa Cruz METRO Pasajeros de MST:

- Las transferencias o Pases Diarios de Santa Cruz METRO no se pueden usar para la compra de ningún pase de MST
- MST honrará una transferencia válida gratuita de Santa Cruz METRO como pago para:
 - Pasajeros que suben a las líneas 28 y 29 en el Centro de Tránsito de Watsonville
- MST NO aceptará transferencias emitidas desde el servicio de Amtrak/Highway 17 Express
- MST honrará Tarjeta de Santa Cruz METRO ID de Descuento con Foto para viajar en cualquier ruta MST junto con la tarifa de descuento apropiada
- MST NO aceptará los Pases de 31-días de Santa Cruz METRO

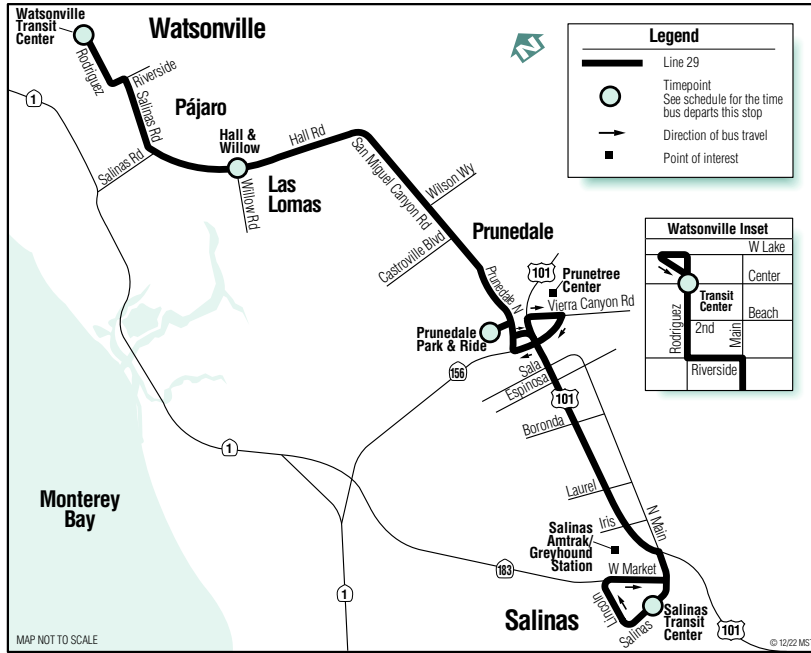
MST Pasajeros en Santa Cruz METRO:

- Santa Cruz METRO honrará MST transferencias válidas gratuitas para viajes de ida dentro del área de servicio de Santa Cruz METRO hasta el Santa Cruz Metro Center (Pacific Station)
 - No hay ninguna tarifa adicional para viajar a Santa Cruz al subir con una transferencia MST
 - Obtenga una transferencia cuando suba en MST
- Santa Cruz METRO honrará la Tarjeta de Descuento con foto de MST para viajar en cualquier ruta de Santa Cruz METRO junto con la tarifa de descuento apropiada
- MST GoPasses no son honrados por Amtrak/Highway 17 Express



29 Watsonville

via Prunedale



NOTE: These schedules are provided as a service to our riders and are based on the most current information available. SCMTD is not responsible for the accuracy of this information. For more detailed maps and information, please contact MST:



<http://mst.org>
1-888-MST-BUS1

NOTA: Estos horarios se ofrecen a nuestros viajeros como un servicio basado en la información más reciente disponible. SCMTD no es responsable por la exactitud de esta información.

29 Watsonville via Prunedale

Daily*/Diario*

Notes	Salinas Transit Center	Prunedale Park & Ride	Las Lomas Hall & Willow	Watsonville Transit Center
A	5:45	6:01	6:15	6:28
	7:45	8:01	8:15	8:28
	9:45	10:01	10:15	10:28
	11:45	12:01	12:15	12:28
	1:45	2:01	2:15	2:28
	3:45	4:01	4:15	4:28
	5:45	6:01	6:15	6:28

29 Salinas via Prunedale

Daily*/Diario*

Notes	Watsonville Transit Center	Las Lomas Hall & Willow	Prunedale Park & Ride	Salinas Transit Center
	7:55	8:07	8:20	8:35
	9:55	10:07	10:20	10:35
	11:55	12:07	12:20	12:35
	1:55	2:07	2:20	2:35
	3:55	4:07	4:20	4:35
	5:55	6:07	6:20	6:35

Light Type = AM **Bold Type = PM**

Notes:

A Weekdays only

* Line 29 does not operate on Thanksgiving, Christmas, or New Year's Day.

